



Monmouthshire Replacement Local Development Plan

2018-2033

Open Space Study

October 2024



monmouthshire
sir fynwy

TABLE OF CONTENTS

1.	Provision of Public Open Space	1
2.	Standards and Definitions	1
3.	Geographical Extent of the Study.....	3
4.	Methodology	3
5.	Summary Analysis of Open Space Provision.....	4
6.	Table 2: Overview of Open Space Provision	8
7.	Allotment and Community Growing Provision	11
8.	Open Space Provision by Settlement	13
	Table 4: Abergavenny including Llanfoist	13
	Table 5: Chepstow.....	18
	Table 6: Monmouth including Wyesham	22
	Table 7: Caldicot.....	27
	Table 8: Magor with Undy.....	31
	Table 9: Rogiet.....	35
	Table 10: Portskewett and Sudbrook.....	38
	Table 11: Caerwent and Crick.....	41
	Table 12: Usk.....	44
	Table 13: Penperlleni.....	47
	Table 14: Raglan	49
	Table 15: Devauden	51
	Table 16: Dingestow.....	53
	Table 17: Little Mill including Monkswood.....	55
	Table 18: Llandogo	59
	Table 19: Llanellen	61
	Table 20: Llangybi.....	63
	Table 21: Llanover	65
	Table 22: Llanvair Discoed.....	67
	Table 23: Mathern and Pwllmeyric	69
	Table 24: Shirenewton and Mynyddbach.....	71
	Table 25: St Arvans.....	73
	Table 26: Tintern	75
	Table 27: Trellech	77
	Table 28: Werngifford Pandy.....	80
	Table 29: Broadstone and Catbrook.....	82
	Table 30: Cross Ash	84
	Table 31: Grosmont.....	86
	Table 32: Llanarth	88
	Table 33: Llanvapley.....	90
	Table 34: Llanddewi Rhydderch	92
	Table 35: Llansoy.....	94
	Table 36: Llanishen.....	96
	Table 37: Mitchel Troy.....	98
	Table 38: Penallt.....	100
	Table 39: Penpergwm/The Bryn.....	102
	Table 40: The North.....	104

1. Provision of Public Open Space

- 1.1. The Council is committed to providing open spaces within Monmouthshire that are important for recreation, amenity, biodiversity, connectivity and/or heritage. Access to areas of public open space is essential in enhancing the quality of life for all and providing sustainable and resilient communities. It can help foster social inclusion, assist in healthier lifestyles and allow for recreation and leisure activities. It is important therefore that there is a provision of an accessible network of open spaces for Monmouthshire's communities.
- 1.2. The purpose of this study is to set out the findings of the Open Space Study which has been prepared as part of the evidence base for the Replacement Local Development Plan (RLDP) which covers the period 2018-2033. The study assesses the quantity of existing public open space provision within the county and assess this provision with the benchmark standards endorsed by Fields In Trust (FIT)¹.
- 1.3. This benchmark standard of open space provision informs Policy CI2 of the RLDP 'Provision of formal and informal open space and allotment/community growing areas', which sets out that new development proposals will be assessed against this standard. The findings of this study, therefore, can be used as a means of justifying the provision of new open space facilities and/or remedying local deficiencies in provision. It can also be used as a means of safeguarding and enhancing existing facilities, as set out in Policy CI3 of the RLDP 'Safeguarding existing recreational facilities, public open spaces and allotments/community gardens.'
- 1.4. The findings of this study can also assist in seeking S106 obligations from developers where new housing development increases local need and will provide supportive evidence to the Council's adopted planning framework².
- 1.5. It should be noted that this study only represents a quantitative analysis of open space provision, and other considerations related to accessibility and the quality of existing provision have not been assessed. In this regard, an 'Area of Amenity Importance (AAI) Review' has been undertaken which has assessed Monmouthshire's open spaces for their quality and protection.

2. Standards and Definitions

- 2.1. For the purpose of this study, Monmouthshire's public open space has been categorised as per the FIT standard into; formal outdoor spaces, which includes sports pitches and equipped play areas; and informal outdoor spaces, which includes parks, amenity green spaces and natural and semi- natural spaces. The Council has adopted this as their standard for open space provision, set out in Policy CI2 of the RLDP.

¹ Annexe A: Guidance for Outdoor Sport and Plan: Beyond the Six Acre Standard Wales

² This should be in discussion with Council Officer's as where there is deficit, and provision may be required it can be preference to provide financial contributions to allow improvements of quality to destination amenity areas. This is the agreed approach for equipped play areas (endorsed in a Council report January 2020).

Table 1: Monmouthshire's Open Space standard

Open Space typology	Quantity Guideline (hectares per 1,000 population)	Definition
Formal outdoor space		
Outdoor sports	1.6 ha	Courts and greens comprising natural or artificial surfaces, including tennis courts, bowling greens, athletics tracks and other outdoor sports areas.
Playing pitches	1.2 ha	Sports pitches including football rugby, hockey, lacrosse, cricket and American football.
Equipped/designated play areas (LAPS, LEAPS, NEAPS)	0.25 ha	Local Areas for Play (LAPs) aimed for young children. Locally Equipped Areas for Play (LEAPs) aimed at children who can play independently. Neighbourhood Equipped Area of Play (NEAPS) aimed at older children.
Other outdoor provision (MUGAs and skateboard parks)	0.3ha	All weather multi-use games facilities inc. skateboard parks.
Sub total	3.35ha	
Informal outdoor space		
Parks and gardens	0.8ha	Green spaces including urban parks, country parks, forest parks and formal gardens.
Amenity green space	0.6ha	Informal recreation spaces, communal green spaces in and around housing, village greens.
Natural and semi-natural	2.0ha	Woodland, scrub, grassland and open access land.
Sub total	3.4ha	
Total	6.69ha	

3. Geographical Extent of the Study

- 3.1. To ensure a comprehensive audit of the county was surveyed, the study was broken down into settlement areas in accordance with the Sustainable Settlements Appraisal (SSA), with the following settlements surveyed.³
- **Primary Settlements** – Abergavenny inc. Llanfoist, Chepstow, Monmouth inc. Wyesham, Caldicot inc. Severnside settlements of Caerwent, Crick, Magor Undy, Portskewett, Sudbrook, Rogiet.
 - **Rural Secondary Settlements** – Usk, Raglan, Penperlleni.
 - **Main Rural Settlements** – Devauden, Dingestow, Little Mill (inc. Monkswood), Llandogo, Llanellen, Llangybi, Llanover, Llanvair Discoed, Mathern, Pwllmeyric, Shirenewton/Mynyddbach, St Arvans, Tintern, Trellech, Werngifford/Pandy.
 - **Minor Rural Settlements** Broadstone, Catbrook, Cross Ash, Grosmont, Llanarth, Llanddewi Rhydderch, Llanishen, Llansoy, Llanvapley, Mitchel Troy, Penallt, Penpergwm/ The Bryn, The Narth.
- 3.2. The study does not cover spaces in open countryside locations generally outside of settlement boundaries. If however, there were some open spaces identified outside settlement boundaries that are connected and accessible to nearby communities, then these have been included within the audit.

4. Methodology

- 4.1. The methodology undertaken to review the county's open space provision involved:
- **Desk Top Assessment** – review of relevant LDP evidence base studies, such as the previous 2008 Open Space Study, and identifying open space areas on Council mapping systems.
 - **Site Survey and Appraisal** – site surveys were undertaken to verify the desktop assessments and provide information on the typology of open spaces identified.
 - **GIS Mapping** – open space areas were mapped using GIS software which provided the size of sites in hectares (ha) and provided the quantitative total amount of open space provision in the settlements listed above. In association with the maps, tables were produced giving each area of open space a typology and unique reference (OPS001, OPS002 and so on).
 - **Application of the FIT Standard** – areas of the open space mapped were compared to the FIT standard of provision per 1,000 population. This resulted in either a deficit or surplus provision of each open space typology for each settlement.
- 4.2. This a 'living' study with a base date of October 2024. The study has been based on site information and surveys at a point of time. Moreover, it is recognised that some categories could fall into multiple typologies of open space criteria, particularly within the informal open space criteria. For example, amenity green spaces can

³ Some of the settlements within the Minor Rural Settlements were not surveyed due to a sparse population with little/ no public open space provision. In addition, there are some rural areas surveyed and quantified that are not recognised as minor rural settlement within the RLDP settlement hierarchy (Policy S2) such as Monkswood.

overlap with parks and gardens and natural and semi natural spaces. To avoid any double counting, an area of open space identified has only been given one typology.

5. Summary Analysis of Open Space Provision

- 5.1. Overall and as set out in Table 2 below, Monmouthshire's Primary Settlements and most sustainable settlements of Abergavenny inc. Llanfoist, Chepstow, Monmouth inc. Wyesham and Caldicot have the largest amount of open space provision, both in terms of formal and informal open space.
- 5.2. In relation to formal outdoor space provision, both Abergavenny/Llanfoist and Chepstow have a deficit in all areas against the FIT standard. Monmouth and Caldicot also have a deficit of outdoor sport and designated play areas, although they both have a surplus of other outdoor provision due to a good level of MUGA provision at Monmouth Comprehensive School/Leisure Centre and Caldicot Comprehensive School/Leisure Centre respectively. Monmouth is the only Primary settlement to have surplus of playing pitch provision due to good sized provision at Chippenham fields.
- 5.3. In relation to the Secondary Settlements, Usk, Raglan and Penperlleni all have deficits in formal outdoor space provision. Usk and Raglan, however, do have a surplus of playing pitches provision due to good sized provision at Usk Athletic Club and at Station Road Raglan.
- 5.4. In relation to Monmouthshire's rural settlements there are mostly deficits in formal outdoor space, particularly in outdoor sport and other outdoor sport provision. Some of the settlements, however, namely Llanarth, Llanvapley, Little Mill inc. Monkwood and Penallt have surplus provision of playing pitches, due to their good-sized cricket pitches.
- 5.5. In terms of informal open space, the County has good provision in terms of total amount with nearly all settlements having provision and the majority of settlements having a surplus of provision of amenity green space. Due to the nature of Monmouthshire's settlements being predominately rural, the County has a limited amount of designated park provision as these are more typical of urban towns and cities. Two Parks have been identified within the settlement of Abergavenny/Llanfoist. A few smaller parks/gardens have been identified within Monmouth/Wyesham and Chepstow.
- 5.6. Few natural and semi natural land has been identified and this is considered to be largely due to restricted access to these types of spaces, although it is acknowledged that PROW networks will give access through private areas of natural and semi natural land. Natural and semi natural spaces, such as woodlands and grassland are also considered more akin to areas that surround settlements. As this study audits the open spaces within defined settlements, it does not include accessible areas of 'open countryside' land which surrounds most of Monmouthshire's settlements. In this respect, Monmouthshire's Countryside Access Improvement Plan (CAIP) 2020-2030 sets out information on plans and delivery actions to increase access to Monmouthshire's open countryside spaces and PROW network.

Outdoor Sport Provision

- 5.7. In terms of outdoor sport, none of the surveyed settlements (with the exception of rural settlement Llanarth) have been identified as having a surplus of provision against the FIT standard. The Primary Settlements of Abergavenny inc. Llanfoist, Chepstow, Monmouth inc. Wyesham and Caldicot, however, all have some provision and although Abergavenny has the most provision in terms of absolute amount (6.44ha), proportionally in relation to standard (see Table 4) it had the greatest deficit of -18.26ha. There is some provision of outdoor sport in Caldicot (2.97ha), however, the rest of the Severnside settlements: Magor with Undy, Rogiet, Portskewett, Sudbrook, Caerwent and Crick do not have any outdoor sport provision. In this respect, it is considered Caldicot, functioning as the Primary Settlement of the Severnside region serves the Severnside region for outdoor sport provision.
- 5.8. All Secondary Settlements have a deficit of outdoor sport provision, although both Usk and Raglan have some outdoor sport provision, with tennis courts and cricket nets at Usk, and tennis and basketball courts at Raglan. Penperlleni, however, does not have any outdoor sport provision.
- 5.9. Similarly, most of Monmouthshire's rural settlements have a deficit of outdoor sport provision, with the exception of Llanarth that enjoys a well-established and good-sized recreation ground with cricket nets (as well as cricket pitch). There is also some outdoor provision at Dingestow, Little Mill, Llangybi, Shirenewton, Tintern, Werngifford Pandy, Llanvapley, Llandewi Rhydderch and Penallt.

Playing Pitch Provision

- 5.10. In terms of sports pitch provision, all of the Primary Settlements have some provision, however, Abergavenny with Llanfoist, Chepstow and Caldicot all have a deficit of provision. Only Monmouth including Wyesham has a healthy provision of 18.23ha and against the FIT standard a surplus of 5.42ha (see Table 6). The Severnside settlements of Magor/Undy, Rogiet, Portskewett, Sudbrook, Caerwent all have some provision of playing pitches, however, they all do have a deficit in provision against the FIT standard.
- 5.11. In relation to our Secondary Settlements, both Usk and Raglan enjoy a surplus provision with good provision at Usk Athletic Club, as well as Usk Rugby Club and Station Road, Raglan. In contrast, Penperlleni has a deficit in provision, although there is provision of sport pitches at Penperlleni's recreation ground and Goytre Football Club.
- 5.12. In relation to Monmouthshire's rural settlements, a number of the settlements do enjoy a surplus provision of sports pitches. This includes Little Mill, inc. Monkswood, where there is a good-sized cricket pitch at Monkswood, Mathen, St Arvans, Catbrook, Cross Ash, Llanarth, Llanvapley and Penallt. There is also provision but deficit against the FIT standard at: Devauden, Dingestow, Llanellen, Llanvair Discoed, Tintern and Werngifford Pandy.

Designated Play Area Provision

- 5.13. In terms of designated play provision, all of the County's Primary Settlements, Severnside Settlements and Secondary Settlements having a deficit of provision. It is recognised, however, that this is a quantitative study in relation to the FIT standards and as referred to in footnote 2 the Council's approach is to move away from quantitative provision (i.e. lots of smaller play areas with limited play value) in favour of play experience and quality of play, thus endorsing funds towards quality improvement of existing destination areas of play.
- 5.14. In relation to designated play provision in our rural settlements, most rural settlements have some play provision with only a few of the settlements surveyed having no provision at all (Llansoy, Grosmont and Cross Ash). Some of the rural settlements also enjoy a surplus of provision which include: Devauden, Dingestow, Little Mill, Llandogo, Werngifford Pandy, Llanarth, Llanvapley, Llandewi Rhydderch and Mitchel Troy. As stated, however, the survey did not assess the quality and play value of these play areas.

Other Outdoor Provision

- 5.15. With regards to other outdoor provision, there is provision in all of our Primary Settlements, with all having MUGA provision at their leisure centre facilities (King Henry VIII School in Abergavenny) and all four settlements having provision of a skate park. Monmouth/Wyesham and Caldicot both enjoy a surplus of outdoor provision while Abergavenny/Llanfoist have a deficit of -3.62 ha (see Table 4) and Chepstow a deficit of -1.11ha (see Table 5).
- 5.16. There are also MUGAs within Magor/Undy and Rogiet, however, the provision is recorded as a deficit. Portskewett, Sudbrook, Caerwent and Crick have no other outdoor sport provision.
- 5.17. In relation to our Secondary Settlements, both Raglan and Penperlleni have no provision and therefore record a deficit. Usk however does have a MUGA at the Athletic Club grounds, however it is also in deficit of -0.68ha (see Table 12).
- 5.18. There is very limited other outdoor provision in our rural settlements, with only Little Mill and Mathern enjoying MUGA facilities.

Amenity Green Space

- 5.19. In terms of amenity green space, Monmouthshire's settlements have good provision, with nearly all settlements having some provision. In relation to our Primary Settlements, Caldicot is identified as having the greatest total amount of amenity green space with 39.73ha and a surplus of 33.53ha (see Table 7). This is largely attributed to the open grounds at Caldicot Castle, as well as the newly created open space at the Church Road housing development. Abergavenny including Llanfoist also enjoys a large total amount of amenity green space with a surplus of 29.35ha, which is mainly attributed to Castle Meadows amenity area. Monmouth including Wyesham has a surplus of 23.99ha and Chepstow a surplus of 17.12ha. Overall, there is a healthy provision of amenity green space within our Primary settlements.
- 5.20. There is also surplus provision of amenity green space in the majority of our Severnside settlements. Magor with Undy enjoys a surplus of 4.04ha with a large new area of amenity green space recently created as part of the Rockfield Road new

housing development. Rogiet has a surplus of 5.43ha, Portskewett and Sudbrook 6.12ha, and Caerwent 1.39ha. However, the smaller cluster settlement of Crick does not have any provision.

- 5.21. With regards to our Secondary Settlements, although all three settlements do have provision, only Usk has surplus provision, with both Raglan and Penperlleni falling short of the standard.
- 5.22. The majority of our rural settlements also have surplus amenity green space provision, with just a few having deficit or no provision (Little Mill, Llanvair Discoed, Mitchel Troy and The Narth).

Parks and Gardens

- 5.23. In relation to Parks and Gardens, these have only been identified within the Primary Settlements of Abergavenny/Llanfoist at Bailey Park and Linda Vista Gardens; Monmouth/Wyesham, a small park area identified just outside Vauxhall Fields; and smaller parks within Chepstow, two of which have recently been formed as part of the new Fairfield Mabey residential development. Overall, there is no surplus of parks and garden provision with the County, with all the settlements having a deficit.

Natural and Semi Natural spaces

- 5.24. In terms of Natural and Semi Natural Spaces, limited provision has been identified throughout the County. There are settlements, however, with provision and this includes Monmouth/Wyesham which exceptionally has a large total amount of 78.09ha, attributed to the semi natural space at Vauxhall fields. Chepstow has also been identified as having a good-sized provision of natural and semi natural due to a large area at Warren Slade (there is only a small deficit of -0.23ha within Chepstow). In contrast, smaller amounts of provision have been identified within the settlements of Abergavenny/Llanfoist and Caldicot.
- 5.25. In relation to Severnside settlements, some provision has been identified within the area, with Rogiet enjoying good sized provision due to the asset of Rogiet Countryside Park (see Table 9). Various areas within Magor Undy (see Table 8) have been identified and also semi natural spaces at Sudbrook recreation ground and Harold Park, Portskewett. In terms of the standard, however, there is deficit in all of the Severnside settlements.
- 5.26. With regards to our Secondary Settlements, all three settlements have limited provision, with an area of semi natural space identified adjacent to the tennis/basketball courts at Chepstow Road, Raglan (see Table 14), and a small area including pond in the Castle Oak area of Usk (see Table 12). No provision has been identified within Penperlleni.
- 5.27. The majority of our rural settlements have no provision of natural and semi natural space. There is surplus provision, however, identified in Llandogo at the Cleddon Shots area of open space (see Table 18), and also Trellech with various areas of natural/semi natural open spaces identified (see Table 27).

6. Table 2: Overview of Open Space Provision

- 6.1. Table 2 below sets out an over view of the amounts of open space provision for each open space typology in Monmouthshire's settlements. The **red figures** indicate a deficit against the FIT standard, and the **green figures** indicate a surplus against to the FIT standard. See individual settlement tables and maps set out in **Section 8** for surplus/deficit amounts and further analysis of open space provision.
- 6.2. The geographical locations of the County's open space provision are also set out on the RLDPs Proposal's map.

Settlement	2021 Population ⁴	Formal Open Space Provision (total amount)				Informal Open Space Provision (total amount)		
		Outdoor Sport (ha)	Playing Pitches (ha)	Equipped / Designated Play Area (ha)	Other Outdoor Provision (ha)	Amenity Greenspace (ha)	Parks & Gardens (ha)	Natural & Semi Natural (ha)
Abergavenny inc. Llanfoist	15,438	6.44	7.03	1.21	1.01	38.62	7.02	6.88
Chepstow	11,939	2.60	7.67	0.58	2.47	24.29	0.34	23.65
Monmouth inc. Wyesham	10,675	0.60	18.23	0.86	4.42	30.39	0.56	78.09
Caldicot	10,339	2.97	7.10	0.55	5.95	39.73	0.00	5.03
Magor with Undy	5,742	0.00	3.76	0.48	0.17	7.48	0.00	8.82
Rogiet	1,791	0.00	0.62	0.34	0.06	6.50	0.00	13.45
Portskewett/Sudbrook	1,729	0.00	1.68	0.36	0.00	7.16	0.00	6.06
Caerwent/Crick	1,695	0.00	0.41	0.29	0.00	2.41	0.00	0.00
Usk	2,628	0.20	6.16	0.34	0.11	8.33	0.00	0.09
Penperlleni	1,396	0.00	1.61	0.10	0.00	0.60	0.00	0.00
Raglan	1,176	0.06	3.69	0.17	0.00	0.26	0.00	0.59

⁴ 2021 Census

Devauden	319	0.00	0.16	0.10	0.00	0.85	0.00	0.00
Dingestow	221	0.01	0.05	0.08	0.00	0.37	0.00	0.00
Little Mill inc. Monkswood	554	0.00	0.82	0.15	0.06	5.28	0.00	0.00
Llandogo	385	0.00	0.00	0.30	0.00	0.56	0.00	13.53
Llanellen	377	0.00	0.16	0.06	0.00	0.47	0.00	0.00
Llangybi	432	0.03	0.00	0.02	0.00	0.46	0.00	0.00
Llanover	118	0.00	0.00	0.01	0.00	0.89	0.00	0.00
Llanvair Discoed	161	0.00	0.06	0.02	0.00	0.09	0.00	0.00
Mathern and Pwllmeyric	344	0.00	0.65	0.05	0.06	1.27	0.00	0.00
Shirenewton/Mynyddbach	565	0.05	0.00	0.04	0.00	2.14	0.00	0.00
St Arvans	537	0.00	0.90	0.12	0.00	0.98	0.00	0.00
Tintern	467	0.01	0.44	0.08	0.00	0.69	0.00	0.00
Trellech	605	0.00	0.00	0.05	0.00	1.06	0.00	3.30
Werngifford Pandy	253	0.06	0.20	0.07	0.00	0.44	0.00	0.09
Broadstone Catbrook	243	0.00	0.52	0.02	0.00	1.13	0.00	0.00
Cross Ash	67	0.00	0.29	0.00	0.00	0.22	0.00	0.00
Grosmont	293	0.00	0.00	0.00	0.00	1.81	0.00	0.00
Llanarth	72	1.75	0.51	0.14	0.00	1.08	0.00	0.00
Llanvapley	107	0.00	0.11	0.05	0.00	1.53	0.00	0.00
Llanddewi Rhydderch	129	0.01	0.00	0.05	0.00	0.17	0.00	0.00
Llansoy	134	0.00	0.00	0.00	0.00	0.31	0.00	0.00
Llanishen	122	0.00	0.00	0.02	0.00	1.63	0.00	0.00

Mitchel Troy	122	0.00	0.00	0.05	0.00	0.00	0.00	0.00
Penallt	137	0.17	1.54	0.01	0.00	0.29	0.00	0.00
Penpergwm/The Bryn	206	0.00	0.00	0.02	0.00	0.29	0.00	0.00
The Narth	309	0.00	0.00	0.02	0.00	0.00	0.00	0.00

7. Allotment and Community Growing Provision

- 7.1. As well as surveying our open space provision, an audit has also been undertaken of the County's allotment provision, which includes some managed by MCC, some by Town and Community Councils and some by private allotment associations, as set out in Table 3 below.
- 7.2. The Primary settlements of Abergavenny (inc. Llanfoist), Chepstow, Monmouth (inc. Wyesham) and Caldicot all have some provision of allotments. However, when assessed against the FIT standard of 0.3ha per 1000 population, there is a deficit of provision in each of these Primary settlements.
- 7.3. In Severnside, Magor with Undy, Sudbrook and Rogiet have allotment provision. However, both Magor with Undy and Sudbrook have a deficit in relation to the FIT standard. In contrast, Rogiet has a surplus.
- 7.4. In our Secondary Settlements, while both Raglan and Usk have allotment provision, there is no provision within Penperlleni. There is a surplus provision in Usk and Raglan meets the standard provision requirement exactly.
- 7.5. In terms of our Rural Settlements, there is only provision in Devauden, Llangybi and Werngifford Pandy. Both Llangybi and Werngifford have a surplus of provision, however there is deficit in Devauden.
- 7.6. The geographical locations of the County's allotment provision are set out on the RLDPs Proposal's map.

Table 3: Allotment and Community Growing Provision in Monmouthshire

Settlement	Sites	Site Area (ha)	Population	Standard (ha)	Existing Provision	Deficit or Surplus
Abergavenny inc. Llanfoist	Cemetery Road, Llanfoist	0.67	15,438	4.63	0.67	-3.96
Chepstow	Strongbow Road, Bulwark	0.52	11,939	3.58	0.52	-3.06
Monmouth	Overmonnow / Chippenham Mead Allotments	1.44	10,675	3.20	1.77	-1.44
	Wonastow Road Allotments / Kingswood Gate	0.32				
Caldicot	Oakley Way Allotments	0.36	10,339	3.10	1.26	-1.84
	Sandy Lane Allotments	0.77				
	King George V Playing Field	0.13				
Magor with Undy	Land adjacent B4245	0.92	5,742	1.72	1.50	-0.23
	Sycamore Terrace Allotments	0.10				

	Green Moor Lane Allotments	0.48				
Sudbrook	Sudbrook Road Allotments	0.27	1,729	0.52	0.27	-0.24
Rogiet	Rogiet Playing Field – Area 1, Station Road	1.15	1,791	0.54	1.15	0.61
Raglan	Raglan Allotments, Gwehelog Roundabout	0.35	1,176	0.35	0.35	0.00
Usk	Usk Allotments	0.22	2,628	0.79	1.12	0.34
	Factory Lane, Monmouth Road Allotments	0.90				
Devauden	Well Lane/Cwm Fagor Road Allotments	0.08	319	0.10	0.08	-0.02
Llangybi	St Cibi Avenue Recreation Ground	0.20	432	0.13	0.20	0.07
Werngifford / Pandy	Crucorney Allotment Society	0.81	253	0.08	0.81	0.73

8. Open Space Provision by Settlement

Primary Settlements

Table 4: Abergavenny including Llanfoist

	Formal Open Space												Informal Open Space								
	Outdoor Sport (1.6 Ha per 1,000 population)			Playing Pitches (1.2 Ha per 1,000 population)			Designated Play Area (0.25 Ha per 1,000 population)			Other Outdoor Provision (0.3 Ha per 1,000 population)			Amenity Greenspace (0.6 Ha per 1,000 population)			Parks & Gardens (0.8 Ha per 1,000 population)			Natural & Semi Natural (2.0 Ha per 1,000 population)		
Population	Standard (Ha)	Existing Provision	Deficit or Surplus	Standard (Ha)	Existing Provision	Deficit or Surplus	Standard (Ha)	Existing Provision	Deficit or Surplus	Standard (Ha)	Existing Provision	Deficit or Surplus	Standard (Ha)	Existing Provision	Deficit or Surplus	Standard (Ha)	Existing Provision	Deficit or Surplus	Standard (Ha)	Existing Provision	Deficit or Surplus
15,438	24.70	6.44	-18.26	18.53	7.03	-11.50	3.86	1.21	-2.65	4.63	1.01	-3.62	9.26	38.62	29.35	12.35	7.02	-5.33	30.88	6.88	-24.00

Formal Open Space

Abergavenny has a deficit in all categories of formal open space with a large deficit of -18.21ha for outdoors sport, and -11.49ha for playing pitch provision. There is also a deficit of -2.65ha for designated play areas and -3.62ha for other outdoor provision.

Although there is a deficit in outdoor sports it is recognised that Abergavenny does have a variety of outdoor sports provision, with facilities such as a cricket ground, tennis courts and bowling green (OPS0014) and tennis courts and bowling green also provided at Bailey Park (OP0023). There is also athletics running track available for public use at King VIII Henry School, as well as multiple MUGAS and several sports playing pitches at the school, as well as other locations within Abergavenny. There are several (14) designated children's play areas throughout Abergavenny and a skate park (OPS0020) at Abergavenny Youth Centre.

Informal Open Space

In terms of informal open space there is a healthy surplus of amenity greenspace, however there is a deficit of parks and gardens and natural and semi natural open space. Two large parks and gardens have been identified within the Abergavenny settlement: Bailey Park (OPS0024) and Linda Vista Gardens (OPS0061). It should also be noted that aspects that are classified as amenity green space, could in fact be also classified as natural and semi natural spaces or parks and gardens, for example OP20032 Castle Meadows has been classified as amenity greenspace, however it is recognised there are elements of natural and semi-natural within this space.

Key: Abergavenny Open Space Provision

Reference	Site Name	Formal/Informal	Typology	Defined Use	Area Ha
OPS0002	Gwent Road (1)	Formal	Playing Pitches	Full Football Pitch, Cricket and Bowling Nets	0.66
OPS0003	Gwent Road (1)	Formal	Designated Play Area	Children's Play Area	0.14
OPS0004	Gwent Road (1)	Informal	Amenity Greenspace	Fenced Flat Area and Open Grassed with Picnic Tables and Benches	0.76
OPS0005	Gwent Road (2)	Informal	Amenity Greenspace	Green Space	0.09
OPS0007	Old Hereford Road	Formal	Outdoor Sport	Basketball Hoop	0.05
OPS0008	Old Hereford Road	Formal	Designated Play Area	Children's Play Area	0.52
OPS0009	Delafield Road	Informal	Amenity Greenspace	Steep Sloped Grassed Area with Mature Trees	0.20
OPS0010	Cresta Road Recreation Ground	Formal	Designated Play Area	Children's Play Area	0.05
OPS0011	Cresta Road Recreation Ground	Informal	Amenity Greenspace	Fenced Flat Grassed Area	1.52
OPS0012	Cresta Road Recreation Ground	Formal	Playing Pitches	Football Pitch	0.45
OPS0014	Abergavenny Cricket Ground	Formal	Outdoor Sport	Tennis Courts, Cricket Nets and Bowling Green	3.07
OPS0015	King Henry VIII School	Formal	Playing Pitches	Grass Sports Pitches	0.62
OPS0016	King Henry VIII School	Formal	Outdoor Sport	Running Track	2.81
OPS0017	King Henry VIII School	Formal	Other Outdoor Provision	Multiple MUGAs	0.86
OPS0018	King Henry VIII School	Informal	Amenity Greenspace	Grassed area	1.31
OPS0019	Abergavenny Thursday FC & Youth Centre	Formal	Playing Pitches	Football pitch	2.32
OPS0020	Abergavenny Thursday FC & Youth Centre	Formal	Other Outdoor Provision	Skate Park	0.16
OPS0021	Bailey Park	Formal	Playing Pitches	2x Rugby Pitch and Football Pitch	2.62
OPS0022	Bailey Park	Formal	Designated Play Area	Children's play area	0.10
OPS0023	Bailey Park	Formal	Outdoor Sport	Tennis Courts and Bowling Green	0.42
OPS0024	Bailey Park	Informal	Parks & Gardens	Garden Areas with Raised Beds and a Bandstand	4.54
OPS0025	Clos Bury Capel	Formal	Designated Play Area	Children's play area	0.01
OPS0026	Clos Bury Capel	Informal	Amenity Greenspace	Flat grassed area	0.05
OPS0028	Pen-y-Fal	Informal	Natural & Semi-Natural	Natural, green with river running through	2.68
OPS0029	Swan Meadows	Formal	Designated Play Area	Children's play area	0.04
OPS0030	Swan Meadows	Informal	Natural & Semi-Natural	Green corridor	1.69

Reference	Site Name	Formal/Informal	Typology	Defined Use	Area Ha
OPS0031	Union Road East	Formal	Designated Play Area	Children's play area	0.08
OPS0032	Castle Meadows (1)	Informal	Amenity Greenspace	Grassed Areas and Mature Trees	22.27
OPS0033	Castle Meadows (2)	Informal	Amenity Greenspace	Natural Green Area with Informal Paths	4.93
OPS0034	Hastings Close	Formal	Playing Pitches	Grass football pitch	0.12
OPS0035	Hastings Close	Informal	Amenity Greenspace	Grassed Areas and Mature Trees	0.48
OPS0036	De Cantelupe Close	Informal	Amenity Greenspace	Fields with Mature Boundaries	1.18
OPS0037	St Davids Road	Informal	Amenity Greenspace	Sloping grassed area	0.13
OPS0038	Dan-y-Deri	Formal	Designated Play Area	Children's Play Area	0.02
OPS0039	Dan-y-Deri	Informal	Amenity Greenspace	Sloped Grassed Area	0.16
OPS0040	Old Barn Way	Informal	Amenity Greenspace	Green Area with a Mature Tree	0.28
OPS0041	Rother Avenue	Informal	Amenity Greenspace	Flat Grassed Area	0.09
OPS0042	Underhill Crescent	Informal	Amenity Greenspace	Slightly Sloping Grassed Area	0.04
OPS0043	Hillside (Area 1)	Informal	Amenity Greenspace	Sloping Uneven Grassed Area with some Mature Trees	0.19
OPS0044	Hillside (Area 2)	Informal	Amenity Greenspace	Sloping Grassed Area with Public Footpath	0.35
OPS0045	Avenue Crescent	Informal	Amenity Greenspace	Sloping Grassed Area	0.07
OPS0046	Knoll Road	Informal	Natural & Semi-Natural	Grass Buffer to Main Road	0.25
OPS0047	Old Hereford Road	Informal	Amenity Greenspace	Grassed Area and Flower Beds	0.11
OPS0048	Highfield Crescent	Informal	Amenity Greenspace	Sloping Grassed Area with 4x Mature Trees	0.14
OPS0049	Park Close	Informal	Amenity Greenspace	Flat Grassed Area	0.07
OPS0050	Croesonon Parc	Informal	Amenity Greenspace	Flat Grassed Area	0.81
OPS0052	St Helens Road	Informal	Amenity Greenspace	Flat Grassed Area	0.11
OPS0053	Cae Pen-y-dre Close	Informal	Amenity Greenspace	Grassed Area	0.15
OPS0054	Uskside	Informal	Natural & Semi-Natural	Sloping Wooded Area	0.39
OPS0055	Holywell Crescent	Informal	Amenity Greenspace	Grassed Area	0.07
OPS0056	Belmont Crescent	Informal	Amenity Greenspace	Flat Grassed Verge Area	0.15
OPS0057	Plas Derwen	Informal	Natural & Semi-Natural	Grassed Parkland Area with Mature Trees and Hedgerows	0.32
OPS0058	Deri Farm	Informal	Amenity Greenspace	Grassed Area with Mature Trees	0.32

Reference	Site Name	Formal/Informal	Typology	Defined Use	Area Ha
OPS0059	Clos Y Pinwydd	Informal	Amenity Greenspace	Maintained Grassed Area	0.09
OPS0061	Linda Vista Gardens	Informal	Parks & Gardens	Public Gardens	2.48
OPS0062	Llanfoist Recreation Ground	Formal	Playing Pitches	Football Pitch	0.24
OPS0063	Llanfoist Recreation Ground	Formal	Outdoor Sport	Boules Area	0.09
OPS0064	Llanfoist Recreation Ground	Formal	Designated Play Area	Children's Play Area	0.04
OPS0065	Llanfoist Recreation Ground	Informal	Amenity Greenspace	Grassed Area	1.17
OPS0066	Former Llanfoist School	Informal	Amenity Greenspace	Grassed Area with Bench, Pond and Wildlife Area	0.16
OPS0067	St Faiths Close	Formal	Designated Play Area	Play Area with Minimal Equipment	0.05
OPS0069	Land adjacent River Usk	Informal	Amenity Greenspace	Flat Grassed Area	0.84
OPS0070	Land adjacent River Usk	Informal	Natural & Semi-Natural	Mature Tree Belt	0.31
OPS0071	Land at junction of Woodland	Informal	Natural & Semi-Natural	Wild Grass Verges	0.18
OPS0072	Land opposite Beech Grove	Informal	Amenity Greenspace	Sloping Grassed Area	0.17
OPS0073	Llanfoist open space	Informal	Amenity Greenspace	Wild Grass Verges	0.06
OPS0074	Jasper Tudor Crescent	Formal	Designated Play Area	Children's Play Area	0.02
OPS0075	Jasper Tudor Crescent	Informal	Amenity Greenspace	Grassed Area	0.07
OPS0076	Clos Thomas Hill	Formal	Designated Play Area	Children's Play Area	0.01
OPS0077	Clos Thomas Hill	Informal	Amenity Greenspace	Grassed Area	0.04
OPS0078	Grove Farm	Informal	Natural & Semi-Natural	Sloping Grassed Area with Mature Trees and Newly Planted Orchard	1.06
OPS0494	Deri Farm	Formal	Designated Play Area	Children's Play Area	0.11
OPS0503	Charles Crescent	Formal	Designated Play Area	Slightly sloped grass area with children's play park	0.04

Y Fenni / Abergavenny Llan-ffwyst / Llanfoist

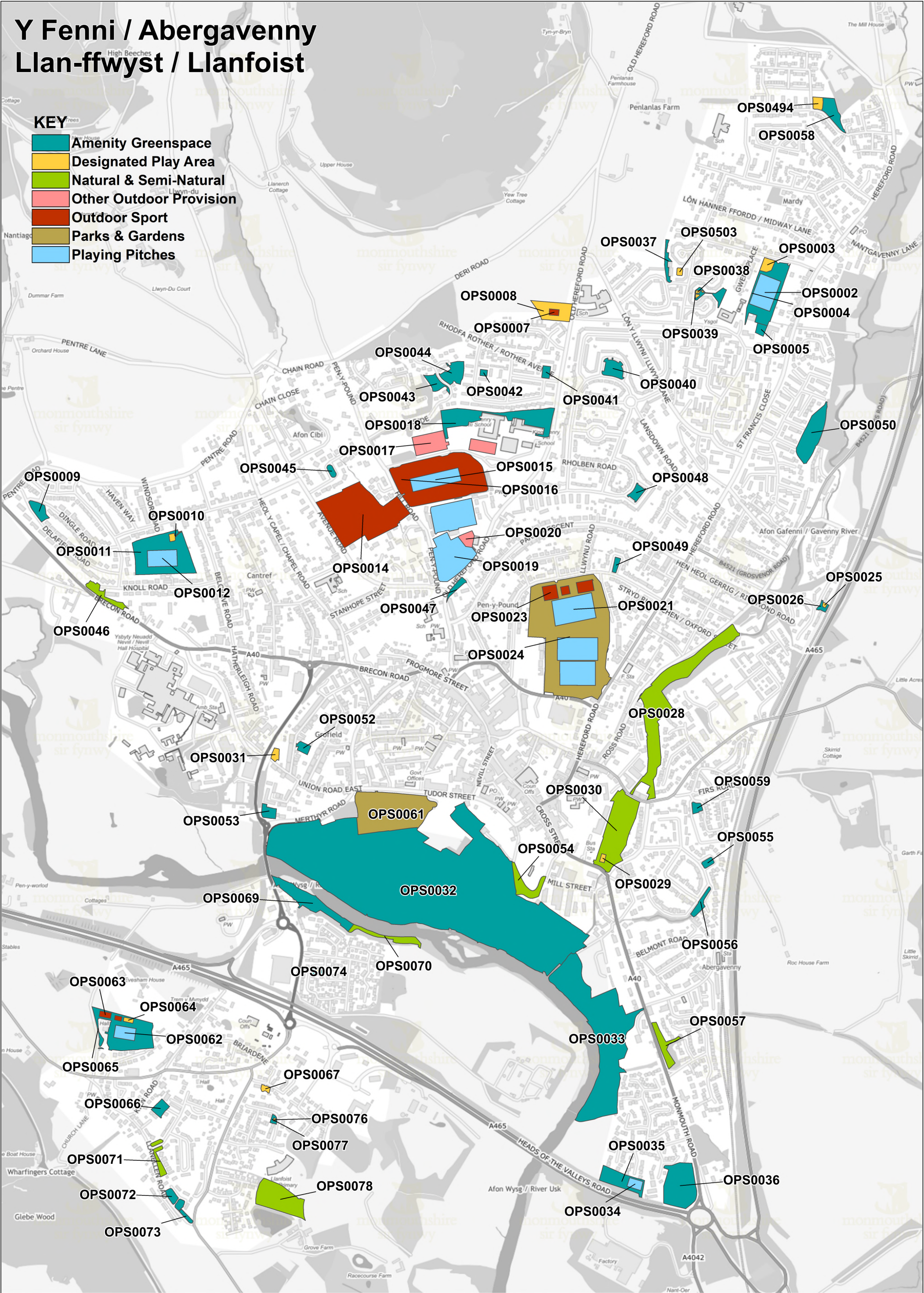


Table 5: Chepstow

	Formal Open Space												Informal Open Space								
	Outdoor Sport (1.6 Ha per 1,000 population)			Playing Pitches (1.2 Ha per 1,000 population)			Designated Play Area (0.25 Ha per 1,000 population)			Other Outdoor Provision (0.3 Ha per 1,000 population)			Amenity Greenspace (0.6 Ha per 1,000 population)			Parks & Gardens (0.8 Ha per 1,000 population)			Natural & Semi Natural (2.0 Ha per 1,000 population)		
	Standard (Ha)	Existing Provision	Deficit or Surplus	Standard (Ha)	Existing Provision	Deficit or Surplus	Standard (Ha)	Existing Provision	Deficit or Surplus	Standard (Ha)	Existing Provision	Deficit or Surplus	Standard (Ha)	Existing Provision	Deficit or Surplus	Standard (Ha)	Existing Provision	Deficit or Surplus	Standard (Ha)	Existing Provision	Deficit or Surplus
Population																					
11,939	19.10	2.60	-16.51	14.33	7.67	-6.65	2.98	0.58	-2.40	3.58	2.47	-1.11	7.16	24.29	17.12	9.55	0.34	-9.22	23.88	23.65	-0.23

Formal Open Space

Chepstow has a deficit in all categories of formal open space with a large deficit of -16.51ha for outdoors sport and -6.65ha for playing pitch provision. There is also a deficit of -2.40ha for designated play areas and -1.11ha for other outdoor provision.

Although there is a deficiency in outdoor sports it is recognised that Chepstow does have a variety of outdoor provision, with tennis courts, bowling green and cricket pitch (OPS0501 and OPS0099) at Chepstow Athletic Club. Chepstow Comprehensive School and Leisure Centre also provides numerous facilities including sport playing pitches, MUGAs and tennis courts. There are several (12) designated children's play areas throughout Chepstow and there is a skate park (OPS0093) within the Bulwark area.

Informal Open Space

In terms of informal open space there is a healthy surplus of amenity greenspace, however there is a deficit of parks and gardens. Natural and semi natural open space only has a minor deficit of -0.23ha. It should also be noted that aspects that are classified as amenity green space, could in fact be also classified as natural and semi natural spaces or parks and gardens, for example OPS0088 Castle Dell has been classified as amenity greenspace, however this could also be classified as park and gardens. Of note, two public square gardens have recently been created as part of the Fairfield Mabey new residential development (OPS0488 and OPS00490).

Key: Chepstow Open Space Provision

Reference	Site Name	Formal/Informal	Typology	Defined Use	Area Ha
OPS0079	Woolpitch Wood	Informal	Amenity Greenspace	Amenity Greenspace	4.88
OPS0080	Woolpitch Wood	Formal	Designated Play Area	Children's Play Area	0.10
OPS0081	Huntfield Road	Informal	Amenity Greenspace	Amenity Greenspace	1.95
OPS0082	Stuart Avenue	Informal	Amenity Greenspace	Amenity Greenspace	1.59
OPS0083	Stuart Avenue	Formal	Designated Play Area	Children's Play Area	0.09

Reference	Site Name	Formal/Informal	Typology	Defined Use	Area Ha
OPS0084	Chepstow Comp & Leisure Centre	Formal	Playing Pitches	Playing Fields	0.80
OPS0085	Chepstow Comp & Leisure Centre	Formal	Other Outdoor Provision	MUGAs	2.43
OPS0086	Chepstow Comp & Leisure Centre	Formal	Outdoor Sport	Outdoor Sport- Tennis Courts	1.92
OPS0087	Castle Dell	Formal	Designated Play Area	Children's Play Area	0.08
OPS0088	Castle Dell	Informal	Amenity Greenspace	Amenity Greenspace	3.29
OPS0089	Hardwick Playing Field	Formal	Playing Pitches	Playing Fields	0.50
OPS0090	Hardwick Playing Field	Formal	Designated Play Area	Children's Play Area	0.05
OPS0091	Hardwick Playing Field	Informal	Amenity greenspace	Amenity Greenspace	1.19
OPS0092	Bulwark Road	Formal	Designated Play Area	Children's Play Area	0.03
OPS0093	Bulwark Road	Formal	Other Outdoor Provision	Muga (Skate Park)	0.04
OPS0094	Bulwark Road	Informal	Amenity Greenspace	Amenity Greenspace	1.78
OPS0095	Chepstow Town Football Club	Formal	Playing Pitches	Football Pitches	1.29
OPS0096	Chepstow Town Football Club	Formal	Designated Play Area	Children's Play Area	0.03
OPS0097	Chepstow Town Football Club	Informal	Natural & Semi-Natural	Natural Greenspace	0.90
OPS0099	Chepstow Athletic Club	Formal	Playing Pitches	Cricket Pitch	2.59
OPS0100	Strongbow Road	Formal	Designated Play Area	Children's Play Area	0.01
OPS0101	Strongbow Road	Informal	Natural & Semi-Natural	Natural Greenspace	5.54
OPS0102	Chepstow Rugby Club	Formal	Playing Pitches	Rugby Pitches	1.78
OPS0103	Chepstow Rugby Club	Formal	Designated Play Area	Children's Play Area	0.07
OPS0104	Chepstow Rugby Club	Informal	Amenity Greenspace	Grass Area/Dog Walking	1.76
OPS0105	Summerhouse Lane Play Area	Formal	Designated Play Area	Children's Play Area	0.04
OPS0106	Summerhouse Lane Play Area	Informal	Amenity Greenspace	Amenity Greenspace	0.07
OPS0107	Alice Crescent	Informal	Amenity Greenspace	Flat grassed area with a mound	0.16
OPS0108	Warren Slade	Informal	Natural & Semi-Natural	Natural And Semi Natural	15.97
OPS0109	Wallwern Wood	Formal	Designated Play Area	Children's Play Area	0.02
OPS0110	Wallwern Wood	Informal	Amenity Greenspace	Amenity Greenspace	0.50
OPS0111	Castlewood	Informal	Amenity Greenspace	Amenity Greenspace	0.07
OPS0112	Alcove Wood	Informal	Amenity Greenspace	Amenity Greenspace	0.19
OPS0113	Mounton Rd Green Buffer	Informal	Amenity Greenspace	Amenity Greenspace	0.38

Reference	Site Name	Formal/Informal	Typology	Defined Use	Area Ha
OPS0114	The Promenade	Informal	Amenity Greenspace	Amenity Greenspace	0.47
OPS0115	Bridge Street Walled Garden	Informal	Parks & Gardens	Urban Park	0.04
OPS0116	St Lawrence Road	Informal	Amenity Greenspace	Amenity Greenspace	0.36
OPS0117	Fairview	Informal	Amenity Greenspace	Amenity Greenspace	0.85
OPS0118	Striguil Road	Informal	Amenity Greenspace	Amenity Greenspace	0.34
OPS0119	Bulwark Community Centre	Formal	Outdoor Sport	Basketball Hoop	0.01
OPS0120	Bulwark Community Centre	Informal	Amenity Greenspace	Amenity Greenspace	0.14
OPS0122	The Bulwarks/The Warren	Informal	Amenity Greenspace	Playing Field	0.67
OPS0123	The Bulwarks/The Warren	Informal	Natural & Semi-Natural	Amenity Greenspace	1.24
OPS0125	Raglan Way	Informal	Amenity Greenspace	Amenity Greenspace	0.08
OPS0126	Bulwark Ave/raglan Way	Informal	Amenity Greenspace	Amenity Greenspace	0.22
OPS0127	Bishops Close	Informal	Amenity Greenspace	Amenity Greenspace	0.45
OPS0128	Fountain Way	Informal	Amenity Greenspace	Amenity Greenspace	0.18
OPS0131	Thornwell Football Pitch	Formal	Playing Pitches	Football Pitch	0.72
OPS0132	Thornwell Football Pitch	Informal	Amenity Greenspace	Amenity Greenspace	1.61
OPS0488	Mabey Drive	Informal	Parks & Gardens	Medium Sized Public Square	0.10
OPS0489	Fairfield Mabey	Informal	Amenity Greenspace	Flat Grassed Boardwalk Area with Footpath Running through	1.10
OPS0490	Fairfield Mabey	Informal	Parks & Gardens	Paved public square on former slipway	0.20
OPS0499	Thornwell Football Pitch	Formal	Designated Play Area	Children's Play Area	0.02
OPS0501	Chepstow Athletic Club	Formal	Outdoor Sport	Tennis Courts, Bowling Green	0.67
OPS0506	Edmond Locard Court	Formal	Designated Play Area	Children's Play Area	0.05

Cas-gwent / Chepstow

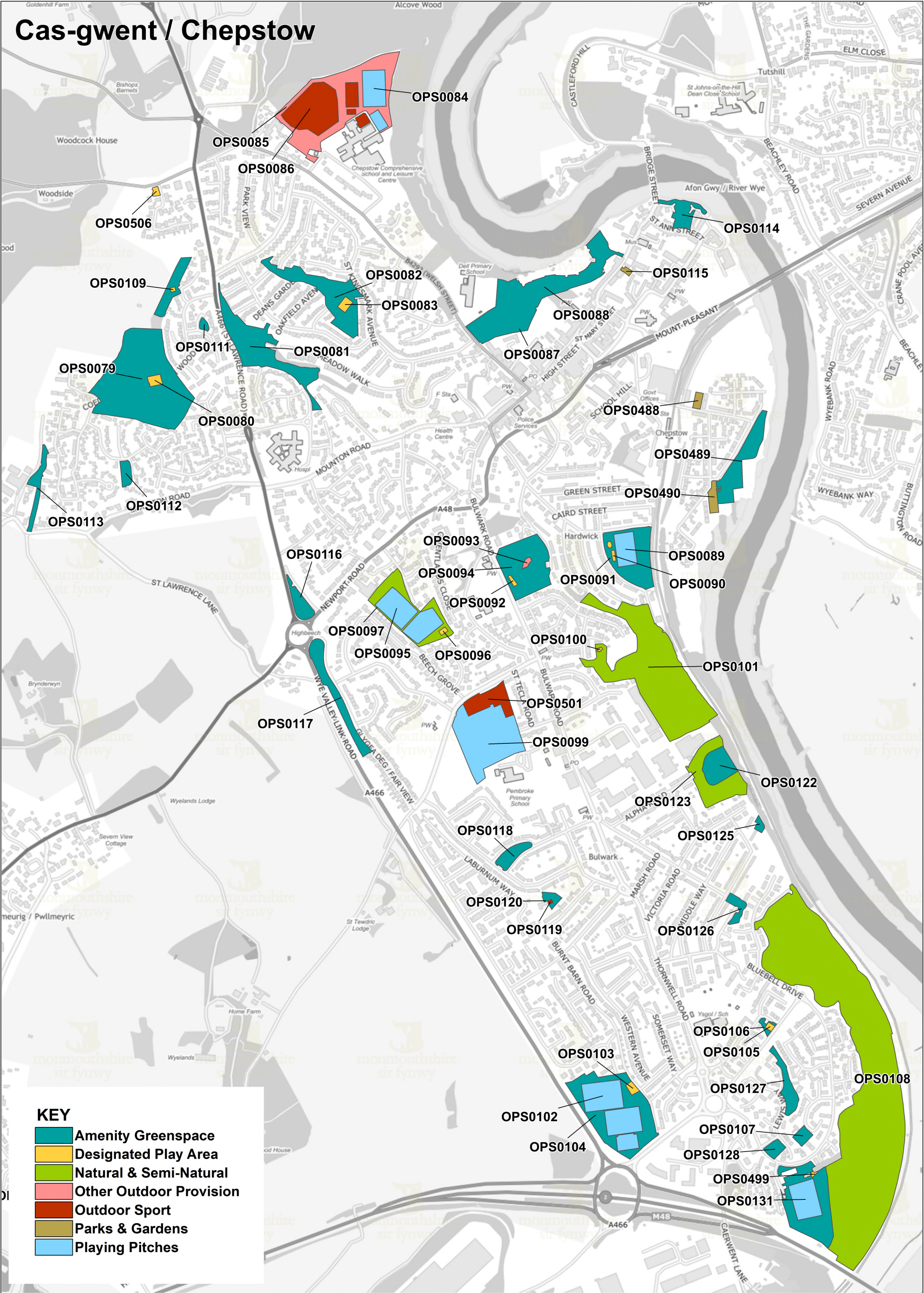


Table 6: Monmouth including Wyesham

	Formal Open Space												Informal Open Space								
	Outdoor Sport (1.6 Ha per 1,000 population)			Playing Pitches (1.2 Ha per 1,000 population)			Designated Play Area (0.25 Ha per 1,000 population)			Other Outdoor Provision (0.3 Ha per 1,000 population)			Amenity Greenspace (0.6 Ha per 1,000 population)			Parks & Gardens (0.8 Ha per 1,000 population)			Natural & Semi Natural (2.0 Ha per 1,000 population)		
Population	Standard (Ha)	Existing Provision	Deficit or Surplus	Standard (Ha)	Existing Provision	Deficit or Surplus	Standard (Ha)	Existing Provision	Deficit or Surplus	Standard (Ha)	Existing Provision	Deficit or Surplus	Standard (Ha)	Existing Provision	Deficit or Surplus	Standard (Ha)	Existing Provision	Deficit or Surplus	Standard (Ha)	Existing Provision	Deficit or Surplus
10,675	17.08	0.60	-16.48	12.81	18.23	5.42	2.67	0.86	-1.81	3.20	4.42	1.22	6.41	30.39	23.99	8.54	0.56	-7.98	21.35	78.09	56.74

Formal Open Space

Monmouth has a deficit of -16.48ha for outdoors sport and a deficit of -1.81 for designated play areas. It does however have surplus provision for playing pitches and other outdoor provision. Although there is a deficit in outdoor sports it is recognised that Monmouth does have a variety of outdoor provision, with tennis courts, bowling green and cricket nets at Chippenham Recreation Ground (OPS0157). Monmouth Schools also provides numerous facilities which are open to the public including sport playing pitches (OPS0191) and MUGAs (OPS0193). Monmouth Leisure Centre also provides a variety of pitches (OPS0148) and MUGAs (OPS0149). There are several (12) designated children's play areas throughout Monmouth and a skate park (OPS0135) at Vauxhall Fields.

Informal Open Space

In terms of informal open space there is a healthy surplus of amenity greenspace and natural and semi-natural green space, however, there is a deficit of parks and gardens. It should also be noted that aspects that are classified as amenity green space, could in fact be also classified as natural and semi natural spaces or parks and gardens, for example OPS0134 Vauxhall Fields has been classified as natural and semi natural green space, however this could also be classified as amenity green space.

Key: Monmouth Open Space Provision

Reference	Site Name	Formal/Informal	Typology	Defined Use	Area Ha
OPS0133	Lancaster Way	Informal	Amenity Greenspace	Maintained Grassland	1.25
OPS0134	Vauxhall Fields	Informal	Natural & Semi-Natural	Paddock sloping towards river	69.62
OPS0135	Vauxhall Fields	Formal	Other Outdoor Provision	Skate Park	0.07
OPS0136	Vauxhall Fields	Informal	Natural & Semi-Natural	Pond, footpaths, grassed areas and wooded areas	1.99
OPS0138	Vauxhall Fields- Area 2	Informal	Natural & Semi-Natural	Wooded Area	0.97
OPS0139	Vauxhall Fields- Area 3	Informal	Parks & Gardens	Garden	0.56

Reference	Site Name	Formal/Informal	Typology	Defined Use	Area Ha
OPS0141	Vauxhall Fields- Area 5	Informal	Amenity Greenspace	Footpath	0.21
OPS0143	Vauxhall Fields- Area 7	Informal	Natural & Semi-Natural	River Walk, Informal Footpath	0.46
OPS0144	Rockfield Community Centre	Formal	Playing Pitches	Sports Pitch	0.60
OPS0145	Rockfield Community Centre	Formal	Designated Play Area	Children's Play Area	0.16
OPS0146	Rockfield Community Centre	Informal	Amenity Greenspace	Flat Grassed Area, Fenced Dog Walking Area	1.78
OPS0148	Monmouth School & Leisure Centre	Formal	Playing Pitches	Sports Fields	1.30
OPS0149	Monmouth School & Leisure Centre	Formal	Other Outdoor Provision	3x MUGAs	3.52
OPS0150	Chippenham Recreation Ground	Formal	Playing Pitches	Sports Pitches	4.58
OPS0151	Cappers Place	Formal	Designated Play Area	Children's Play Area	0.09
OPS0152	Cappers Place	Informal	Amenity Greenspace	Flat Grassed Area	0.06
OPS0153	Elstob Way	Formal	Designated Play Area	Children's Play Area	0.10
OPS0154	Elstob Way	Formal	Playing Pitches	Playing Pitch with Goal Posts	0.22
OPS0155	Elstob Way	Formal	Outdoor Sport	Basketball Hoop	0.11
OPS0156	Elstob Way	Informal	Amenity Greenspace	Flat Grassed Area	1.34
OPS0157	Chippenham Recreation Ground	Formal	Outdoor Sport	Tennis Courts, Bowls Green, Cricket Nets	0.49
OPS0158	Chippenham Recreation Ground	Formal	Designated Play Area	Upgraded Play Area	0.08
OPS0159	Chippenham Recreation Ground	Informal	Amenity Greenspace	Flat Area with Mature Trees	5.78
OPS0161	Woodland View	Formal	Designated Play Area	Play Area	0.07
OPS0162	Woodland View	Informal	Amenity Greenspace	Amenity Greenspace	0.20
OPS0163	Portal Road	Informal	Amenity Greenspace	Flat Grassed Area	0.19
OPS0164	Tudor Road	Formal	Playing Pitches	Flat Playing Fields with Goals	0.36
OPS0165	Tudor Road	Formal	Designated Play Area	Play Area	0.04
OPS0166	Tudor Road	Informal	Amenity Greenspace	Amenity Greenspace	0.48
OPS0167	Kemble Road	Formal	Designated Play Area	2x Play Areas	0.01
OPS0168	Kemble Road	Informal	Amenity Greenspace	Flat Grassed Area, Pond	0.06
OPS0169	Willow Drive	Formal	Designated Play Area	Play Area	0.03
OPS0170	Willow Drive	Informal	Amenity Greenspace	Amenity Greenspace	0.47
OPS0171	Patterson Way	Formal	Designated Play Area	Play Area	0.03
OPS0172	Patterson Way	Informal	Amenity Greenspace	Grass Verges, Trees, Shrubs	0.85

Reference	Site Name	Formal/Informal	Typology	Defined Use	Area Ha
OPS0173	Kingswood Road	Formal	Designated Play Area	Wildlife Areas with seating	0.07
OPS0174	Kingswood Road	Informal	Amenity Greenspace	Amenity Greenspace	1.22
OPS0175	Hendre Close	Formal	Designated Play Area	Play Area	0.03
OPS0176	Hendre Close	Informal	Amenity Greenspace	Amenity Greenspace	0.35
OPS0178	Monnow Vale	Formal	Designated Play Area	Play Area	0.03
OPS0179	Monnow Vale	Informal	Amenity Greenspace	Amenity Greenspace	2.06
OPS0180	Kings Fee	Formal	Designated Play Area	Play Area	0.04
OPS0181	Kings Fee	Informal	Amenity Greenspace	Amenity Greenspace	0.58
OPS0182	Carbonne Close	Informal	Amenity Greenspace	Sloping Grassed Area	0.16
OPS0184	Clawdd Du	Informal	Amenity Greenspace	Flat Grassed Area	0.20
OPS0185	Goldwire Lane	Informal	Amenity Greenspace	Flat Grassed Area	0.17
OPS0186	Wyesham Road Community Woodland	Informal	Natural & Semi-Natural	Wooded Area with Informal Footpath	1.67
OPS0187	Chippenham Mead Millennium Field	Informal	Amenity Greenspace	Wild Grassland and Orchard	4.52
OPS0188	Wyebriidge Street	Informal	Amenity Greenspace	Flat Grassed Area	0.35
OPS0189	Wyesham Road	Informal	Amenity Greenspace	Flat Green Space with Mature Trees	0.24
OPS0190	Monmouth Rowing Club	Informal	Amenity Greenspace	Large Green Area with Footpath	1.55
OPS0191	Monmouth School Sports Fields	Formal	Playing Pitches	Outdoor Sports Pitches	11.18
OPS0193	Monmouth School Sports Fields	Formal	Other Outdoor Provision	MUGAs	0.83
OPS0194	Staunton Road Woodland Walk	Informal	Natural & Semi-Natural	Heavily Wooded Area with Natural Footpath	2.01
OPS0195	The Oak	Informal	Amenity Greenspace	Flat Greenspace with Large Oak Tree	0.06
OPS0196	Wyesham Road	Informal	Amenity Greenspace	Flat Grassed Area with Footpath	0.13
OPS0197	Opulus Way	Formal	Designated Play Area	Equipped Play Area	0.01
OPS0198	Opulus Way	Informal	Amenity Greenspace	Amenity Greenspace	0.08
OPS0199	Wonastow Road Strategic Open Space	Informal	Amenity Greenspace	Boardwalk and Meadow	5.40
OPS0200	Wonastow Road Strategic Open Space	Informal	Natural & Semi-Natural	Wetland Habitats	1.01
OPS0203	Shrewsbury Avenue	Formal	Designated Play Area	Equipped Play Area	0.04
OPS0204	Shrewsbury Avenue	Informal	Natural & Semi-Natural	Green Area with Pond	0.36
OPS0205	Watery Lane	Informal	Amenity Greenspace	Flat Grassed Area	0.12
OPS0486	Acer Way	Formal	Designated Play Area	Children's Play Area	0.03

Reference	Site Name	Formal/Informal	Typology	Defined Use	Area Ha
OPS0487	Acer Way	Informal	Amenity Greenspace	Flat Grassed Area	0.13
OPS0491	Chartist Rise	Informal	Amenity Greenspace	Flat Grassed Area	0.39

[illegible]

Table 7: Caldicot

Population	Formal Open Space												Informal Open Space								
	Outdoor Sport (1.6 Ha per 1,000 population)			Playing Pitches (1.2 Ha per 1,000 population)			Designated Play Area (0.25 Ha per 1,000 population)			Other Outdoor Provision (0.3 Ha per 1,000 population)			Amenity Greenspace (0.6 Ha per 1,000 population)			Parks & Gardens (0.8 Ha per 1,000 population)			Natural & Semi Natural (2.0 Ha per 1,000 population)		
	Standard (Ha)	Existing Provision	Deficit or Surplus	Standard (Ha)	Existing Provision	Deficit or Surplus	Standard (Ha)	Existing Provision	Deficit or Surplus	Standard (Ha)	Existing Provision	Deficit or Surplus	Standard (Ha)	Existing Provision	Deficit or Surplus	Standard (Ha)	Existing Provision	Deficit or Surplus	Standard (Ha)	Existing Provision	Deficit or Surplus
10,339	16.54	2.97	-13.57	12.41	7.10	-5.31	2.58	0.55	-2.03	3.10	5.95	2.85	6.20	39.73	33.53	8.27	0.00	-8.27	20.68	5.03	-15.65

Formal Open Space

Caldicot has a deficit of -13.57ha for outdoors sport and a deficit of -2.03 for designated play areas. It does however have surplus provision for playing pitches and other outdoor provision. Although there is a deficit in outdoor sports it is recognised that Caldicot does have a variety of outdoor provision, with tennis courts, cricket nets basketball courts and a running track (OPS232) at Caldicot Comprehensive School and Leisure Centre as well as sport pitches (OPS0231) and a large area of MUGAs (OPS0233). King George's Field and Caldicot Rugby Club also provide sports pitches for the community. There are several (8) designated children's play areas throughout Caldicot and a skate park (OPS0233) at the Leisure Centre.

Informal Open Space

In terms of informal open space there is a healthy surplus of amenity greenspace + 33.53ha, however, there is a deficit of natural and semi-natural green space and parks and gardens. It should also be noted that aspects on informal open space that are classified as amenity green space, could in fact be also classified as natural and semi natural spaces or parks and gardens. For example, Caldicot Castle (OPS0230) has been classified as amenity greenspace space, however this could also be classified as parks and gardens. Of note, a large new area of amenity greenspace (OPS0495) has also been recently created at Church Road, as part of the new residential development.

Key: Caldicot Open Space Provision

Reference	Site Name	Formal/Informal	Typology	Defined Use	Area Ha
OPS0206	Caldicot Rugby Club	Formal	Playing Pitches	3x Rugby Pitches and Football Pitch	2.03
OPS0207	Caldicot Rugby Club	Formal	Designated Play Area	Children's Play Area	0.05
OPS0208	Caldicot Rugby Club	Informal	Amenity Greenspace	Flat Grassed Area	2.97
OPS0209	Shakespeare Drive	Informal	Amenity Greenspace	Gently Sloping Grassed Area	0.34
OPS0210	Kipling Road	Informal	Amenity Greenspace	Flat Grassed Area	0.12
OPS0212	Birbeck Road	Formal	Playing Pitches	Goal Posts	0.05

Reference	Site Name	Formal/Informal	Typology	Defined Use	Area Ha
OPS0213	Birbeck Road	Formal	Outdoor Sport	Basketball Hoop	0.01
OPS0214	Birbeck Road	Formal	Designated Play Area	Play Area	0.05
OPS0215	Birbeck Road	Informal	Amenity Greenspace	Flat Grassed Area, Seating and Picnic Tables	0.18
OPS0217	Land Adjacent to M48 (SLA2)	Informal	Amenity Greenspace	Footpath with High Fences and Trees	1.76
OPS0218	Elan Way Greenspace (SLA4)	Formal	Designated Play Area	Children's Play Area	0.15
OPS0219	Elan Way Greenspace (SLA4)	Formal	Playing Pitches	Goal Posts	0.15
OPS0220	Elan Way Greenspace (SLA4)	Informal	Amenity Greenspace	Grassed Area, Walking and Cycle Paths, General Open Space	1.41
OPS0223	Sandy Lane Woods (SLA7)	Informal	Amenity Greenspace	Wooded Area, Open Countryside	0.59
OPS0224	King George's Field	Formal	Playing Pitches	Football Pitches	1.47
OPS0225	King George's Field	Formal	Outdoor Sport	Bowling Green	0.23
OPS0226	King George's Field	Formal	Designated Play Area	Play Area	0.17
OPS0227	King George's Field	Informal	Amenity Greenspace	Flat Grassed Area	1.41
OPS0228	Caldicot Castle	Formal	Playing Pitches	Outdoor Playing Pitch	1.03
OPS0229	Caldicot Castle	Formal	Designated Play Area	Play area	0.05
OPS0230	Caldicot Castle	Informal	Amenity Greenspace	Maintained Grass Area, Parkland and Historic Setting of The Castle	24.39
OPS0231	Caldicot Comprehensive School & Leisure Centre	Formal	Playing Pitches	School Playing Fields, Football Pitches (Grassed and 3G)	2.16
OPS0232	Caldicot Comprehensive School & Leisure Centre	Formal	Outdoor Sport	Tennis Courts, Cricket Pitches, Basketball Courts, Running Track	2.73
OPS0233	Caldicot Comprehensive School & Leisure Centre	Formal	Other Outdoor Provision	1x MUGA and Skatepark	5.95
OPS0235	Caldicot Pill Nature Reserve- Area 1	Formal	Playing Pitches	Football Goals	0.20
OPS0236	Caldicot Pill Nature Reserve- Area 1	Formal	Outdoor Sport	Basketball Hoop	0.00
OPS0237	Caldicot Pill Nature Reserve- Area 1	Formal	Designated Play Area	Play Area	0.03
OPS0238	Caldicot Pill Nature Reserve- Area 1	Informal	Amenity Greenspace	Grassed Area	0.58
OPS0239	Caldicot Pill Nature Reserve- Area 2	Informal	Natural & Semi-Natural	Nature Reserve with Footpath Through	0.72
OPS0241	Heol Sirhowy	Formal	Designated Play Area	Children's Play Area	0.01
OPS0242	Heol Sirhowy	Informal	Amenity Greenspace	Flat Grassed Area Bounded by Trees	0.51

Reference	Site Name	Formal/Informal	Typology	Defined Use	Area Ha
OPS0243	Heol Towy	Formal	Designated Play Area	Play Area	0.04
OPS0244	Heol Towy	Informal	Amenity Greenspace	Maintained Green Space	0.22
OPS0245	Llantony Secunda Manor	Informal	Amenity Greenspace	Sloped Grassed Area with Footpath, Trees and Seating	0.33
OPS0246	Avon Close	Informal	Amenity Greenspace	Grassed Cut Through Area	0.10
OPS0247	Cas Troggy	Informal	Amenity Greenspace	Flat grassed area with trees	0.21
OPS0248	Ash Grove	Informal	Amenity Greenspace	Flat Grassed Area	0.13
OPS0249	Willow Close	Informal	Amenity Greenspace	Flat Grassed Area in Centre of Turning Circle	0.09
OPS0250	Longcroft Road	Informal	Amenity Greenspace	Grassed Area Cut Through	0.27
OPS0251	Newport Road	Informal	Amenity Greenspace	Flat Grassed Area with Trees	0.09
OPS0252	The Avenue	Informal	Amenity Greenspace	Sloping Grassed Area	0.09
OPS0253	Station Road	Informal	Amenity Greenspace	Grass Verge	0.07
OPS0254	Cobb Crescent	Informal	Amenity Greenspace	Flat Area with Trees and Flowers	0.06
OPS0255	Stafford Road	Informal	Amenity Greenspace	Flat Area with Trees	0.07
OPS0256	Durand Road- 1	Informal	Amenity Greenspace	Grassed Area	0.12
OPS0257	Durand Road- 2	Informal	Amenity Greenspace	Flat Area with Trees	0.06
OPS0258	Linnet Road	Informal	Amenity Greenspace	Flat Grassed Area	0.04
OPS0259	Denny View	Informal	Amenity Greenspace	Flat Area with Mound in Centre and Established Tree	0.04
OPS0495	Church Road	Informal	Amenity Greenspace	Flat Grassed Areas with Paths	3.49
OPS0496	Church Road	Informal	Natural & Semi-Natural	Wooded Area with Mature and Newly Planted Trees	2.53
OPS0500	Sandy Lane Woods (SLA8)	Informal	Natural & Semi-Natural	Grassed Area with Trees and Footpath	1.79

Cil-y-coed / Caldicot

- KEY**
- Amenity Greenspace
 - Designated Play Area
 - Natural & Semi-Natural
 - Other Outdoor Provision
 - Outdoor Sport
 - Parks & Gardens
 - Playing Pitches

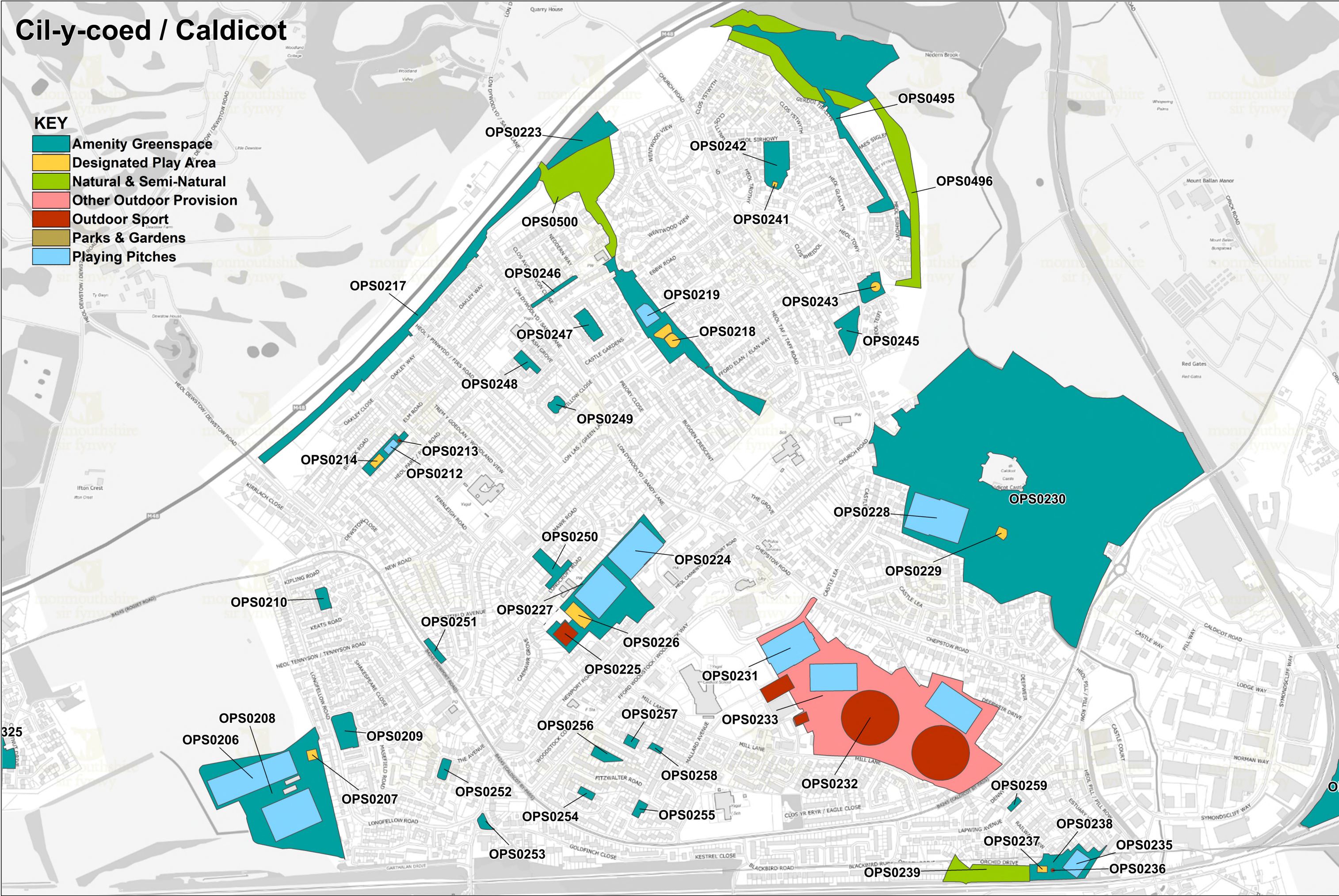


Table 8: Magor with Undy

	Formal Open Space												Informal Open Space								
	Outdoor Sport (1.6 Ha per 1,000 population)			Playing Pitches (1.2 Ha per 1,000 population)			Designated Play Area (0.25 Ha per 1,000 population)			Other Outdoor Provision (0.3 Ha per 1,000 population)			Amenity Greenspace (0.6 Ha per 1,000 population)			Parks & Gardens (0.8 Ha per 1,000 population)			Natural & Semi Natural (2.0 Ha per 1,000 population)		
Population	Standard (Ha)	Existing Provision	Deficit or Surplus	Standard (Ha)	Existing Provision	Deficit or Surplus	Standard (Ha)	Existing Provision	Deficit or Surplus	Standard (Ha)	Existing Provision	Deficit or Surplus	Standard (Ha)	Existing Provision	Deficit or Surplus	Standard (Ha)	Existing Provision	Deficit or Surplus	Standard (Ha)	Existing Provision	Deficit or Surplus
5,742	9.19	0.00	-9.19	6.89	3.76	-3.13	1.44	0.48	-0.96	1.72	0.17	-1.55	3.45	7.48	4.04	4.59	0.00	-4.59	11.48	8.82	-2.67

Formal Open Space

Magor with Undy has a deficit in all categories of formal open space with a deficit of -9.19ha for outdoors sport, and -3.13ha for playing pitch provision. There is also a deficit of -0.96ha for designated play areas and -1.55ha for other outdoor provision. Although there is a deficit in outdoor sports provision, it is recognised that Magor with Undy, is part of the Severnside Cluster of settlements and there is provision of outdoor sports in the nearby Primary Settlement of Caldicot. Provision in Magor with Undy does include a football sport pitch provision at Undy Football Club (OPS0286) and there is MUGA provision at Magor Community Centre (OPS0283).

Informal Open Space

In terms of informal open space there is a surplus of amenity greenspace +4.04ha, however there is a deficit of natural and semi-natural green space and parks and gardens. It should also be noted that aspects that are classified as amenity green space, could in fact be also classified as natural and semi natural spaces or parks and gardens. A large new area of amenity greenspace (OPS0280) has also been recently created at Rockfield Road, as part of the new residential development.

Key: Magor Open Space Provision

Reference	Site Name	Formal/Informal	Typology	Defined Use	Area Ha
OPS0270	Blenheim Avenue	Formal	Playing Pitches	Goal Posts for Youth Football	0.23
OPS0271	Blenheim Avenue	Formal	Designated Play Area	Play Area	0.07
OPS0272	Blenheim Avenue	Informal	Amenity Greenspace	Flat Grassed Area	0.36
OPS0273	Cowleaze	Formal	Designated Play Area	Play Area	0.03
OPS0274	Cowleaze	Informal	Natural & Semi-Natural	Fields	1.62
OPS0275	Pennyfarthing Lane	Informal	Natural & Semi-Natural	Overgrown Area with Brambles and Trees	0.94
OPS0276	St Mellons Close	Formal	Designated Play Area	Play Area	0.04

Reference	Site Name	Formal/Informal	Typology	Defined Use	Area Ha
OPS0277	St Mellons Close	Informal	Amenity Greenspace	Sloping Open Space	0.28
OPS0278	Land between St Mellons Close & Rockfield Rise	Informal	Natural & Semi-Natural	Fairly Sloping Wooded Area	0.75
OPS0279	Rockfield	Formal	Designated Play Area	Small Play Area	0.02
OPS0280	Rockfield	Informal	Amenity Greenspace	Open Countryside / Grass Verges / Agricultural Land	1.71
OPS0281	Magor Primary School & Sycamore Terrace Play Area	Formal	Designated Play Area	Large Play Area	0.16
OPS0282	Magor Primary School & Sycamore Terrace Play Area	Informal	Amenity Greenspace	Playing Field	0.90
OPS0283	Magor Community Centre	Formal	Other Outdoor Provision	MUGA	0.17
OPS0284	Magor Community Centre	Informal	Amenity Greenspace	Flat Grassed Area and Community Orchard	2.05
OPS0285	Magor Community Centre	Informal	Natural & Semi-Natural	Natural Areas	0.60
OPS0286	Undy Playing Fields	Formal	Playing Pitches	Outdoor Sports Pitches	3.54
OPS0287	Undy Playing Fields	Formal	Designated Play Area	Play Area	0.06
OPS0288	Seymour Way Playground No 1	Formal	Designated Play Area	Children's Play Area	0.03
OPS0289	Seymour Way	Informal	Amenity Greenspace	Flat Grassed Area and Balancing Pond	0.51
OPS0292	St Bridges Close	Informal	Amenity Greenspace	Flat Grassed Area	0.31
OPS0293	Pennyfarthing Lane (Tump House)	Informal	Natural & Semi-Natural	Wooded Area with Footpath	1.05
OPS0295	St Anne's Crescent	Informal	Amenity Greenspace	Flat Grassed Area with some Trees	0.09
OPS0296	St Stephens Place	Informal	Amenity Greenspace	Flat Grassed Area	0.11
OPS0298	Pembroke Court	Informal	Amenity Greenspace	Uneven Ground, Paddock	0.40
OPS0492	Mill Common Woods	Informal	Natural & Semi-Natural	Undulating woodland Area with Mature Trees and footpaths	3.85
OPS0493	Sir Howel Crescent	Informal	Amenity Greenspace	Small grassed area with paths, benches, boulders, and wooden stools	0.09
OPS0497	Land Off The Elms	Informal	Amenity Greenspace	Sloping Grassed Area	0.14
OPS0498	Silurian Road	Informal	Amenity Greenspace	Grassed Area with Benches	0.18
OPS0502	Rockfield Grove	Informal	Amenity Greenspace	Grassed verges	0.17
OPS0505	Quarry Rise	Informal	Amenity Greenspace	Grassed Area with a Bench and trees	0.15
OPS0506	Kensington Park	Informal	Amenity Greenspace	Flat Grassed Area	0.04

Reference	Site Name	Formal/Informal	Typology	Defined Use	Area Ha
OPS0506	Cowleaze Playground	Formal	Designated Play Area	Children's Play Area	0.05
OPS0507	Seymour Way Playground No 2	Formal	Designated Play Area	Children's Play Area	0.01

Magwyr wrth Gwndy / Magor with Undy

- KEY**
- Amenity Greenspace
 - Designated Play Area
 - Natural & Semi-Natural
 - Other Outdoor Provision
 - Outdoor Sport
 - Parks & Gardens
 - Playing Pitches

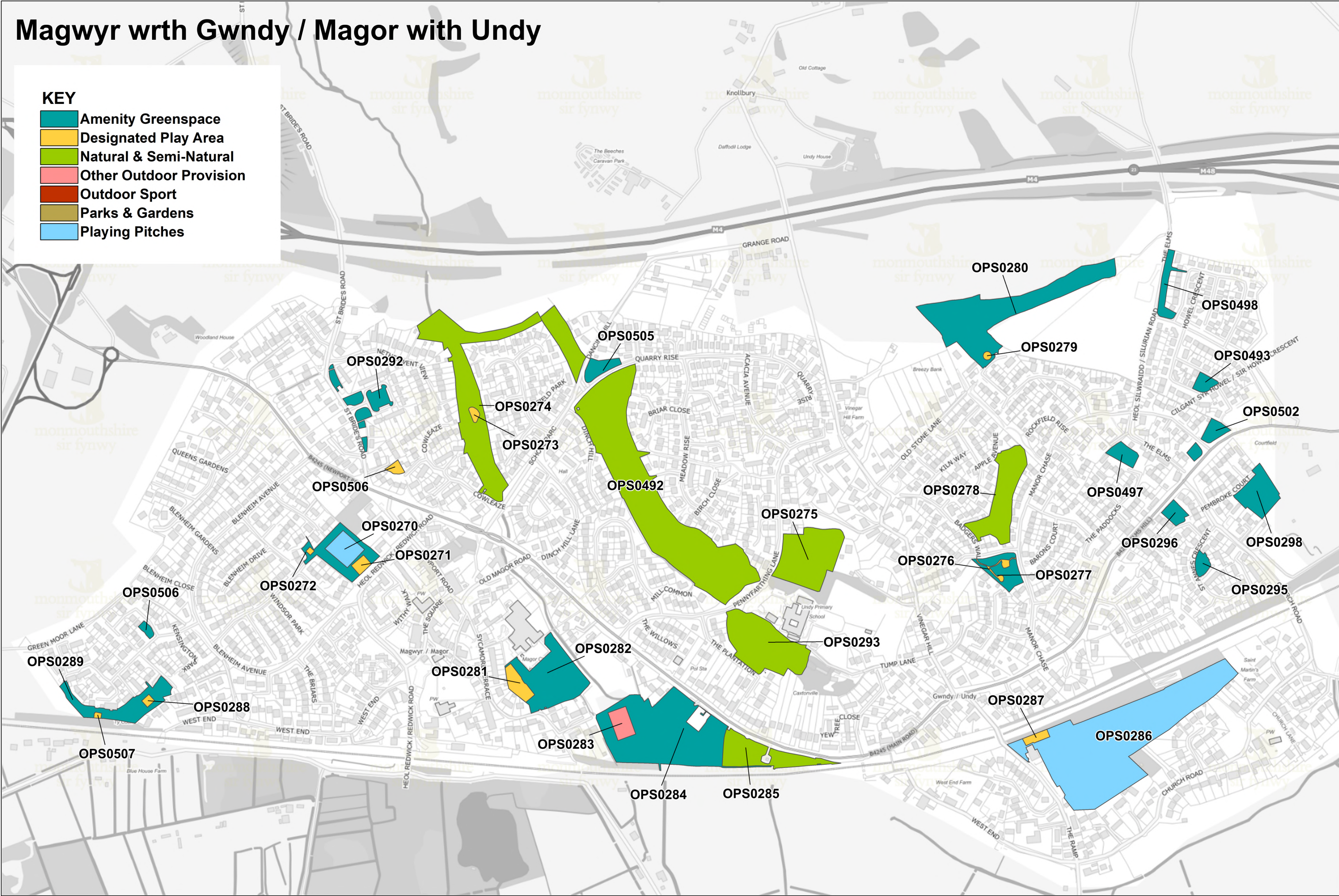


Table 9: Rogiet

Population	Formal Open Space												Informal Open Space								
	Outdoor Sport (1.6 Ha per 1,000 population)			Playing Pitches (1.2 Ha per 1,000 population)			Designated Play Area (0.25 Ha per 1,000 population)			Other Outdoor Provision (0.3 Ha per 1,000 population)			Amenity Greenspace (0.6 Ha per 1,000 population)			Parks & Gardens (0.8 Ha per 1,000 population)			Natural & Semi Natural (2.0 Ha per 1,000 population)		
	Standard (Ha)	Existing Provision	Deficit or Surplus	Standard (Ha)	Existing Provision	Deficit or Surplus	Standard (Ha)	Existing Provision	Deficit or Surplus	Standard (Ha)	Existing Provision	Deficit or Surplus	Standard (Ha)	Existing Provision	Deficit or Surplus	Standard (Ha)	Existing Provision	Deficit or Surplus	Standard (Ha)	Existing Provision	Deficit or Surplus
1,791	2.87	0.00	-2.86	2.15	0.62	-1.53	0.45	0.34	-0.11	0.54	0.06	-0.48	1.07	6.50	5.43	1.43	0.00	-1.43	3.58	13.45	9.87

Formal Open Space

Rogiet has a deficit in all categories of formal open space with a deficit of -2.86ha for outdoors sport, and -1.53ha for playing pitch provision. There is also a deficit of -0.11ha for designated play areas and -0.485ha for other outdoor provision. Although there is a deficit in outdoor sports provision, it is recognised that Rogiet, is part of the Severnside Cluster of sustainable settlements and there is provision of outdoor sports in the nearby Primary Settlement of Caldicot. Rogiet does have a sport pitch provision (OPS0316) and there is MUGA (OPS0319).

Informal Open Space

In terms of informal open space there is a surplus of amenity greenspace +5.43ha and natural and semi-natural green space +9.87ha. It should also be noted that aspects that are classified as amenity green space, could also be classified as natural and semi natural spaces or parks and gardens. Rogiet Countryside Park (OPS0312) part of the wider Gwent Levels wetlands provides a publicly accessible area of informal open space that can also be used for amenity purposes.

Key: Rogiet Open Space Provision

Reference	Site Name	Formal/Informal	Typology	Defined Use	Area Ha
OPS0312	Rogiet Countryside Park	Informal	Natural & Semi-Natural	Flat Area, Fenced Off Open Space	13.45
OPS0313	Starling Close	Formal	Designated Play Area	Playing Pitches	0.26
OPS0314	Starling Close	Informal	Amenity Greenspace	Mainly Flat Area with Holding Pond	1.99
OPS0315	Seaview Terrace	Informal	Amenity Greenspace	Flat Grassed Area	0.51
OPS0316	Rogiet Playing Field – Area 2	Formal	Playing Pitches	Flat Pitches	0.62
OPS0317	Rogiet Playing Field – Area 2	Formal	Outdoor Sport	Outdoor Sports Recreation Ground	0.00
OPS0318	Rogiet Playing Field – Area 2	Formal	Designated Play Area	Play Area	0.08

Reference	Site Name	Formal/Informal	Typology	Defined Use	Area Ha
OPS0319	Rogiet Playing Field – Area 2	Formal	Other Outdoor Provision	MUGA	0.06
OPS0320	Rogiet Playing Field – Area 2	Informal	Amenity Greenspace	Green Area	1.08
OPS0321	Rogiet Playing Field – Area 3	Informal	Amenity Greenspace	Flat Grassed Verge and Footpath	0.22
OPS0323	Caldicot Road	Informal	Amenity Greenspace	Flat Area and Paddocks	2.07
OPS0324	Cheeseman's Trading Estate	Informal	Amenity Greenspace	Verge Area	0.08
OPS0325	Ifton Lane	Informal	Amenity Greenspace	Wooded and Small Sloping Grassed Area	0.56

Rogiet

KEY

Amenity Greenspace

Designated Play Area

Natural & Semi-Natural

Other Outdoor Provision

Outdoor Sport

Parks & Gardens

Playing Pitches



Table 10: Portskewett and Sudbrook

	Formal Open Space												Informal Open Space								
	Outdoor Sport (1.6 Ha per 1,000 population)			Playing Pitches (1.2 Ha per 1,000 population)			Designated Play Area (0.25 Ha per 1,000 population)			Other Outdoor Provision (0.3 Ha per 1,000 population)			Amenity Greenspace (0.6 Ha per 1,000 population)			Parks & Gardens (0.8 Ha per 1,000 population)			Natural & Semi Natural (2.0 Ha per 1,000 population)		
Population	Standard (Ha)	Existing Provision	Deficit or Surplus	Standard (Ha)	Existing Provision	Deficit or Surplus	Standard (Ha)	Existing Provision	Deficit or Surplus	Standard (Ha)	Existing Provision	Deficit or Surplus	Standard (Ha)	Existing Provision	Deficit or Surplus	Standard (Ha)	Existing Provision	Deficit or Surplus	Standard (Ha)	Existing Provision	Deficit or Surplus
1,729	2.77	0.00	-2.77	2.07	1.68	-0.40	0.43	0.36	-0.08	0.52	0.00	-0.52	1.04	7.16	6.12	1.38	0.00	-1.38	3.46	6.06	2.60

Formal Open Space

Portskewett and Sudbrook have a deficit in all categories of formal open space with a deficit of -2.77ha for outdoors sport, and -0.43ha for playing pitch provision. There is also a deficit of -0.08ha for designated play areas and -0.52ha for other outdoor provision. Although there is a deficit in outdoor sports, it is recognised that the settlements of Portskewett and Sudbrook, are part of the Severnside Cluster of sustainable settlements and there is provision of outdoor sports in the nearby Primary Settlement of Caldicot. Portskewett and Sudbrook do have a sport pitch provision (OPS0308 and OPS0304) and there are four designated play areas within the settlements.

Informal Open Space

In terms of informal open space, there is a surplus of amenity greenspace +6.12ha and natural and semi-natural green space +2.60ha, however, there is a deficit of -1.38 in relation to parks and gardens. It should also be noted that aspects that are classified as amenity green space, could be also classified as natural and semi natural spaces or parks and gardens. Of note, a large new area of amenity greenspace (OPS0507) has also been recently created on land west of Sudbrook, as part of the new residential development.

Key: Portskewett and Sudbrook Open Space Provision

Reference	Site Name	Formal/Informal	Typology	Defined Use	Area Ha
OPS0299	Sudbrook Fort Play Area	Formal	Designated Play Area	Play Area	0.08
OPS0300	Sudbrook Fort Play Area	Informal	Amenity Greenspace	Flat Grassed Area	0.10
OPS0301	Sudbrook Recreation Ground	Formal	Playing Pitches	Flat Grassed Pitches	0.27
OPS0302	Sudbrook Recreation Ground	Informal	Natural & Semi-Natural	Natural Greenspace	2.60
OPS0303	Harold Park	Informal	Natural & Semi-Natural	Natural Greenspace	3.46
OPS0305	Richards' Quest	Formal	Designated Play Area	Play Area	0.19

Reference	Site Name	Formal/Informal	Typology	Defined Use	Area Ha
OPS0306	Richards' Quest	Informal	Amenity Greenspace	Grassed Sloping Area	0.59
OPS0307	Hill Barn View	Informal	Amenity Greenspace	Flat Grassed Area	0.12
OPS0308	Portskewett Recreation Ground	Formal	Playing Pitches	Flat Playing Pitch	1.40
OPS0309	Portskewett Recreation Ground	Formal	Designated Play Area	Fenced Play Area	0.07
OPS0310	The Cornfield	Informal	Amenity Greenspace	Community Orchard	0.01
OPS0311	The Cornfield	Informal	Amenity Greenspace	Natural Greenspace	3.02
OPS0484	Great Spring Road	Informal	Amenity Greenspace	Flat Grassed Area	0.06
OPS0485	Lave Way	Informal	Amenity Greenspace	Flat Grassed Area	0.13
OPS0507	Land to the west of Sudbrook	Informal	Amenity Greenspace	Grassland with a footpath, native trees and shrubs and an ecology area	3.11
OPS0508	Trinity Close Play Area	Formal	Designated Play Area	Children's Play Area	0.01

Porthysgewin / Portskewett Sudbrook

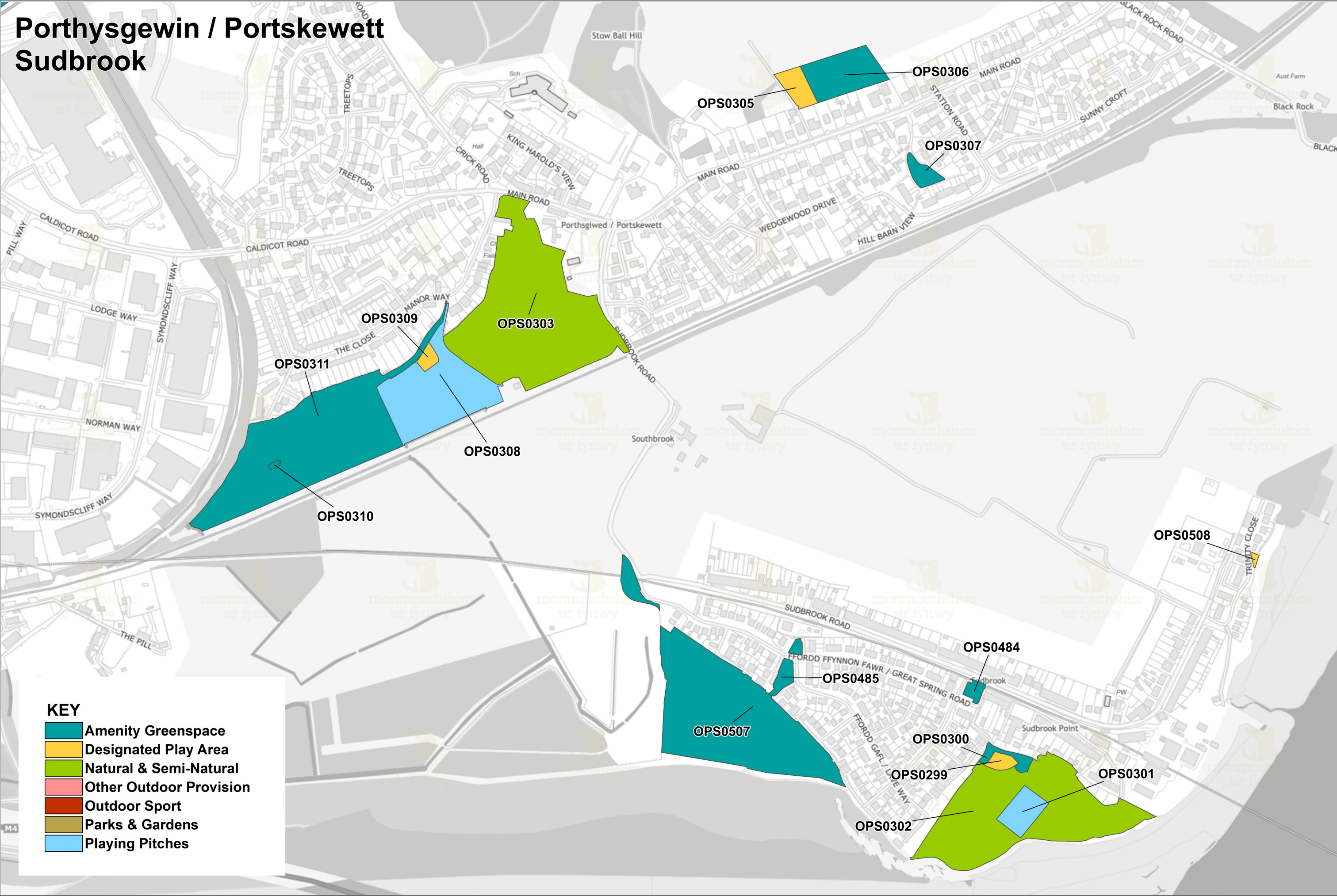


Table 11: Caerwent and Crick

	Formal Open Space												Informal Open Space								
	Outdoor Sport (1.6 Ha per 1,000 population)			Playing Pitches (1.2 Ha per 1,000 population)			Designated Play Area (0.25 Ha per 1,000 population)			Other Outdoor Provision (0.3 Ha per 1,000 population)			Amenity Greenspace (0.6 Ha per 1,000 population)			Parks & Gardens (0.8 Ha per 1,000 population)			Natural & Semi Natural (2.0 Ha per 1,000 population)		
Population	Standard (Ha)	Existing Provision	Deficit or Surplus	Standard (Ha)	Existing Provision	Deficit or Surplus	Standard (Ha)	Existing Provision	Deficit or Surplus	Standard (Ha)	Existing Provision	Deficit or Surplus	Standard (Ha)	Existing Provision	Deficit or Surplus	Standard (Ha)	Existing Provision	Deficit or Surplus	Standard (Ha)	Existing Provision	Deficit or Surplus
1,695	2.71	0.00	-2.71	2.03	0.41	-1.62	0.42	0.29	-0.14	0.51	0.00	-0.51	1.02	2.41	1.39	1.36	0.00	-1.36	3.39	0.00	-3.39

Formal Open Space

Caerwent has a deficit in all categories of formal open space with a deficit of -2.71ha for outdoors sport, and -1.62ha for playing pitch provision. There is also a deficit of -0.14ha for designated play areas and -0.51ha for other outdoor provision. Although there is a deficit in outdoor sports it is recognised that the settlement of Caerwent, are part of the Severnside Cluster of sustainable settlements and there is provision of outdoor sports in the nearby Primary Settlement of Caldicot. Caerwent does have a sport pitch provision (OPS0261) and there are four designated play areas within Caerwent. No public formal open space has been identified within the settlement of Crick, however similarly provision could be accessed in the Primary Settlement of Caldicot.

Informal Open Space

In terms of informal open space there is a surplus of amenity greenspace +1.39ha in Caerwent, but a deficit of natural and semi-natural green space of -3.39ha and a deficit of -1.36 for parks and gardens. It should also be noted that aspects that are classified as amenity green space, could be also classified as natural and semi natural spaces or parks and gardens, such as Highfield Recreation Ground (OPS0262). As with formal open space, no informal open space has been identified within Crick. Crick is therefore deficient in open space provision.

Key: Caerwent Open Space Provision

Reference	Site Name	Formal/Informal	Typology	Defined Use	Area Ha
OPS0260	Highfield Recreation Ground	Formal	Designated Play Area	2x Play Areas	0.22
OPS0261	Highfield Recreation Ground	Formal	Playing Pitches	Full Size Pitch	0.41
OPS0262	Highfield Recreation Ground	Informal	Amenity Greenspace	Flat Grassed Area and Gym Equipment	1.48
OPS0263	Lawrence Crescent	Formal	Designated Play Area	Play Area	0.01
OPS0264	Lawrence Crescent	Informal	Amenity Greenspace	Flat Grassed Area	0.23

Reference	Site Name	Formal/Informal	Typology	Defined Use	Area Ha
OPS0266	Kilpale Close	Formal	Designated Play Area	Children's Play Area	0.01
OPS0267	Kilpale Close	Informal	Amenity Greenspace	Green Area with Links	0.09
OPS0268	Merton Green	Formal	Designated Play Area	Children's Play Area (LEAP)	0.05
OPS0269	Merton Green	Informal	Amenity Greenspace	Flat Grassed Area	0.60

Caerwent

KEY

Amenity Greenspace

Designated Play Area

Natural & Semi-Natural

Other Outdoor Provision

Outdoor Sport

Parks & Gardens

Playing Pitches



Secondary Settlements

Table 12: Usk

	Formal Open Space												Informal Open Space								
	Outdoor Sport (1.6 Ha per 1,000 population)			Playing Pitches (1.2 Ha per 1,000 population)			Designated Play Area (0.25 Ha per 1,000 population)			Other Outdoor Provision (0.3 Ha per 1,000 population)			Amenity Greenspace (0.6 Ha per 1,000 population)			Parks & Gardens (0.8 Ha per 1,000 population)			Natural & Semi Natural (2.0 Ha per 1,000 population)		
Population	Standard (Ha)	Existing Provision	Deficit or Surplus	Standard (Ha)	Existing Provision	Deficit or Surplus	Standard (Ha)	Existing Provision	Deficit or Surplus	Standard (Ha)	Existing Provision	Deficit or Surplus	Standard (Ha)	Existing Provision	Deficit or Surplus	Standard (Ha)	Existing Provision	Deficit or Surplus	Standard (Ha)	Existing Provision	Deficit or Surplus
2,628	4.20	0.20	-4.01	3.15	6.16	3.00	0.66	0.34	-0.31	0.79	0.11	-0.68	1.58	8.33	6.76	2.10	0.00	-2.10	5.26	0.09	-5.16

Formal Open Space

Usk has a deficit of -4.01ha for outdoors sport, a deficit of -0.31 for designated play areas and a deficit of -0.68 for other outdoor provision. It does however have surplus provision for playing pitches. Although there is a deficit in outdoor sports provision, it is recognised that Usk does have a variety of outdoor provision, with tennis courts and cricket nets (OPS0347) and a MUGA (OPS0348) at Usk Athletic Club. Usk Island (OPS0340) and Usk Rugby Club (OPS0343) also provide sports pitches for the community. There are five designated children's play areas throughout the settlement.

Informal Open Space

In terms of informal open space there is a surplus of amenity greenspace + 6.73ha, however, there is deficit of natural and semi-natural green space and parks and gardens. It should also be noted that aspects that are classified as amenity green space, could be also classified as natural and semi natural spaces or parks and gardens. For example, Usk Island (OPS343) has been classified as amenity greenspace space, however this could also be classified as parks and gardens.

Key: Usk Open Space Provision

Reference	Site Name	Formal/Informal	Typology	Defined Use	Area Ha
OPS0340	Usk Island	Formal	Playing Pitches	Sports Pitches	0.62
OPS0341	Usk Island	Formal	Designated Play Area	Children's Play Area	0.08
OPS0342	Usk Island	Informal	Amenity Greenspace	Open Grassed Area with Formal and Informal paths	2.30
OPS0343	Usk Rugby Club	Formal	Playing Pitches	Large Playing Pitches	1.85
OPS0344	Millennium Field	Formal	Designated Play Area	Children's Play Area	0.12

Reference	Site Name	Formal/Informal	Typology	Defined Use	Area Ha
OPS0345	Millennium Field	Informal	Amenity Greenspace	Flat Grassed Area with Mature Trees	0.82
OPS0346	Usk Athletic Club	Formal	Playing Pitches	Outdoor Playing Pitches	3.69
OPS0347	Usk Athletic Club	Formal	Outdoor Sport	Tennis Courts, Cricket Nets	0.20
OPS0348	Usk Athletic Club	Formal	Other Outdoor Provision	MUGAs	0.11
OPS0349	Wye Embankment	Informal	Amenity Greenspace	Established Well Maintained Footpath	1.19
OPS0350	Castle Oak Pond	Informal	Natural & Semi-Natural	Pond and Trees on a Housing Estate	0.09
OPS0351	Trelawney Close	Formal	Designated Play Area	Children's Play Area	0.03
OPS0352	Trelawney Close	Informal	Amenity Greenspace	Grassed Area with Established Trees	0.28
OPS0353	Cassia Drive	Formal	Designated Play Area	Children's Play Area	0.03
OPS0354	Cassia Drive	Informal	Amenity Greenspace	Sloping Grassed Area	0.21
OPS0355	Burrium Gate	Informal	Amenity Greenspace	Small Grassed Area	0.14
OPS0356	Monmouth Road	Informal	Amenity Greenspace	Large Grass Verge	0.28
OPS0360	Usk Athletic Club	Informal	Amenity Greenspace	Flat grassed area with trees	1.70
OPS0361	Llanbadoc Island	Formal	Designated Play Area	Children's Play Area	0.09
OPS0362	Llanbadoc Island	Informal	Amenity Greenspace	Grassed Area with Picnic Benches	1.41

Brynbuga / Usk

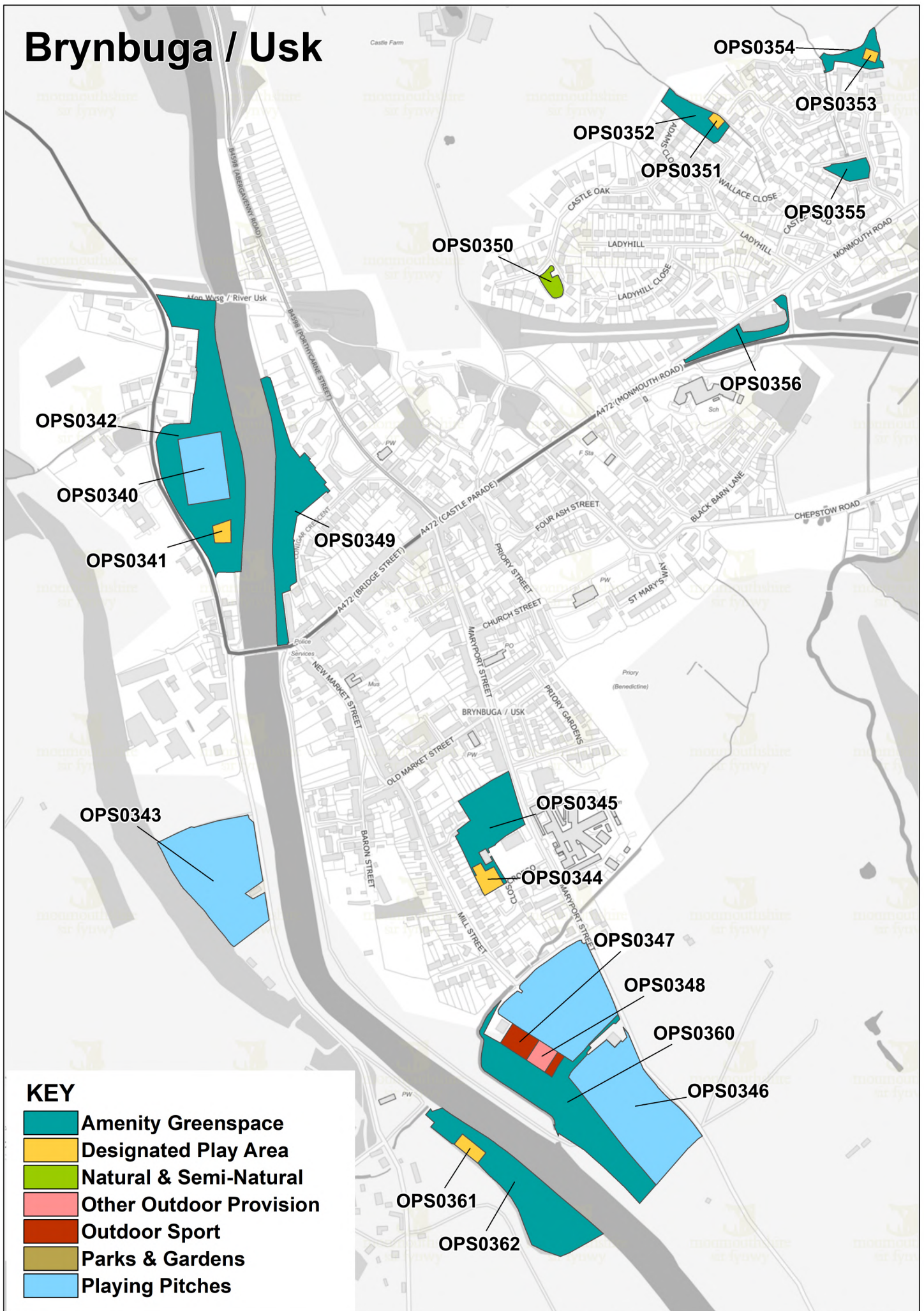


Table 13: Penperlleni

Population	Formal Open Space												Informal Open Space								
	Outdoor Sport (1.6 Ha per 1,000 population)			Playing Pitches (1.2 Ha per 1,000 population)			Designated Play Area (0.25 Ha per 1,000 population)			Other Outdoor Provision (0.3 Ha per 1,000 population)			Amenity Greenspace (0.6 Ha per 1,000 population)			Parks & Gardens (0.8 Ha per 1,000 population)			Natural & Semi Natural (2.0 Ha per 1,000 population)		
	Standard (Ha)	Existing Provision	Deficit or Surplus	Standard (Ha)	Existing Provision	Deficit or Surplus	Standard (Ha)	Existing Provision	Deficit or Surplus	Standard (Ha)	Existing Provision	Deficit or Surplus	Standard (Ha)	Existing Provision	Deficit or Surplus	Standard (Ha)	Existing Provision	Deficit or Surplus	Standard (Ha)	Existing Provision	Deficit or Surplus
1,396	2.23	0.00	-2.23	1.68	1.61	-0.06	0.35	0.10	-0.25	0.42	0.00	-0.42	0.84	0.60	-0.24	1.12	0.00	-1.12	2.79	0.00	-2.79

Formal Open Space

Penperlleni has a deficit in all categories of formal open space with a deficit of -2.23ha for outdoors sport, -0.25 for designated play areas and -0.42ha for other outdoor provision. There is also a deficit in playing pitches, although it is a minor deficit, with provision of sports pitches at Penperlleni recreation ground and Goytre football club (OPS0327 and OPS0326). There is also a designated play area within the settlement (OPS0328).

Informal Open Space

In terms of informal open space, Penperlleni also has a deficit of amenity greenspace, natural and semi-natural green space and parks and gardens. There is only one area identified as informal amenity space (OPS0329), which also contains a playing pitch and children's play area.

Key: Penperlleni's Open Space Provision

Reference	Site Name	Formal/Informal	Typology	Defined Use	Area Ha
OPS0326	Goytre Football Club	Formal	Playing Pitches	Large Grassed Area and Football Pitches	1.22
OPS0327	Penperlleni Recreation Ground	Formal	Playing Pitches	Large Grassed Area and Football Pitches	0.39
OPS0328	Penperlleni Recreation Ground	Formal	Designated Play Area	Children's Play Area	0.10
OPS0329	Penperlleni Recreation Ground	Informal	Amenity Greenspace	Grassed Area, Mature Trees and Seating	0.60

Penperlleni

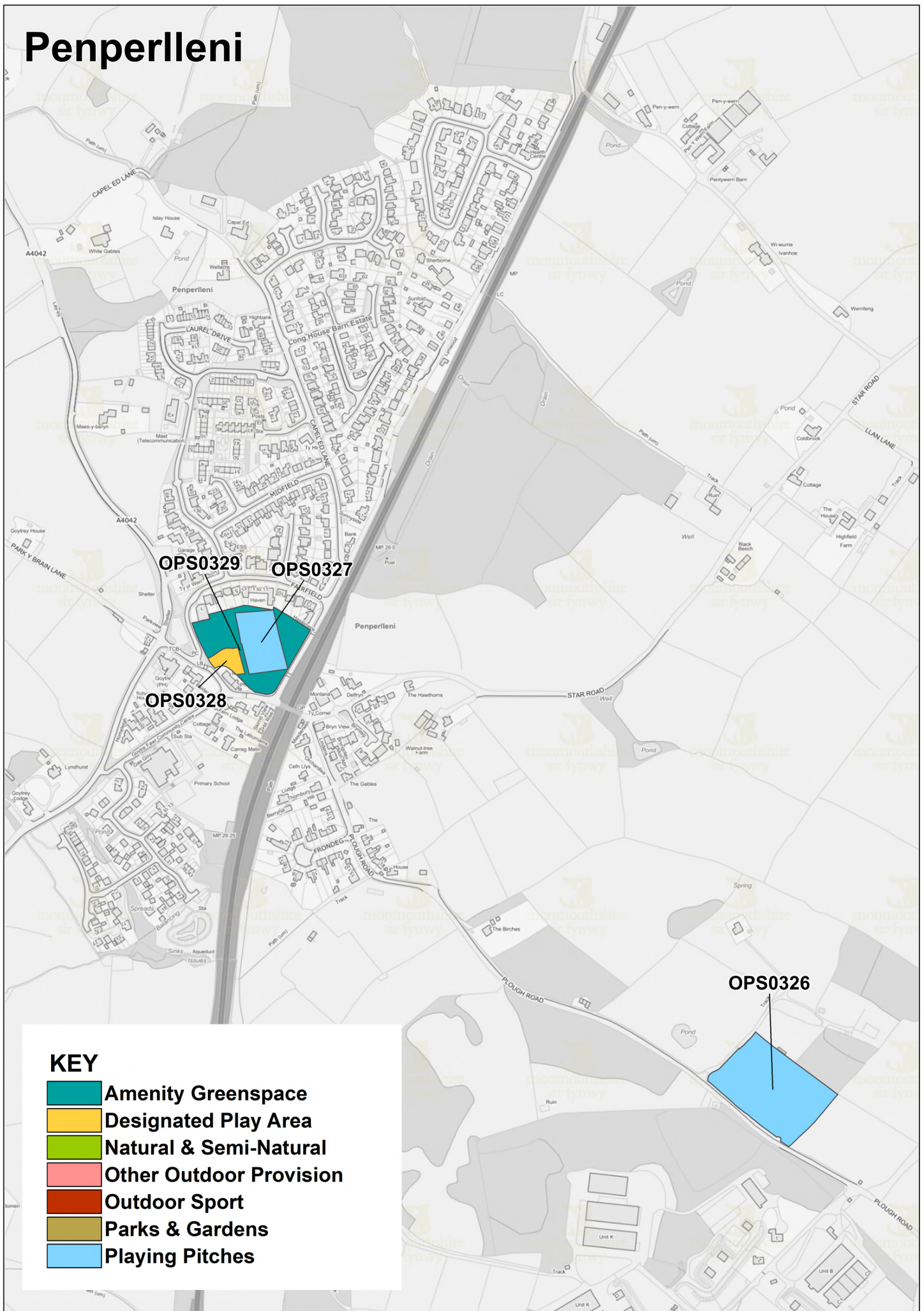


Table 14: Raglan

	Formal Open Space												Informal Open Space								
	Outdoor Sport (1.6 Ha per 1,000 population)			Playing Pitches (1.2 Ha per 1,000 population)			Designated Play Area (0.25 Ha per 1,000 population)			Other Outdoor Provision (0.3 Ha per 1,000 population)			Amenity Greenspace (0.6 Ha per 1,000 population)			Parks & Gardens (0.8 Ha per 1,000 population)			Natural & Semi Natural (2.0 Ha per 1,000 population)		
Population	Standard (Ha)	Existing Provision	Deficit or Surplus	Standard (Ha)	Existing Provision	Deficit or Surplus	Standard (Ha)	Existing Provision	Deficit or Surplus	Standard (Ha)	Existing Provision	Deficit or Surplus	Standard (Ha)	Existing Provision	Deficit or Surplus	Standard (Ha)	Existing Provision	Deficit or Surplus	Standard (Ha)	Existing Provision	Deficit or Surplus
1,176	1.88	0.06	-1.82	1.41	3.69	2.27	0.29	0.17	-0.12	0.35	0.00	-0.35	0.71	0.26	-0.45	0.94	0.00	-0.94	2.35	0.59	-1.76

Formal Open Space

Raglan has a deficit of -1.82ha for outdoors sport, a deficit of -0.12ha for designated play areas and a deficit of -0.35ha for other outdoor provision, however there is a surplus of playing pitches due to a large provision at Station Road (OPS0335). There is however some provision of outdoor sports facilities with tennis and basketball courts at Chepstow Road (OPS0336) and also a designated play area at Prince Charles Recreation Ground (OPS0331).

Informal Open Space

In terms of informal open space there are also deficits of amenity greenspace, natural and semi-natural green space and parks and gardens. There is one area identified as informal amenity space at Prince Charles Recreation Ground (OPS0332), and an area of natural and semi natural amenity space surrounding the tennis and basketball courts at Chepstow Road (OPS0337).

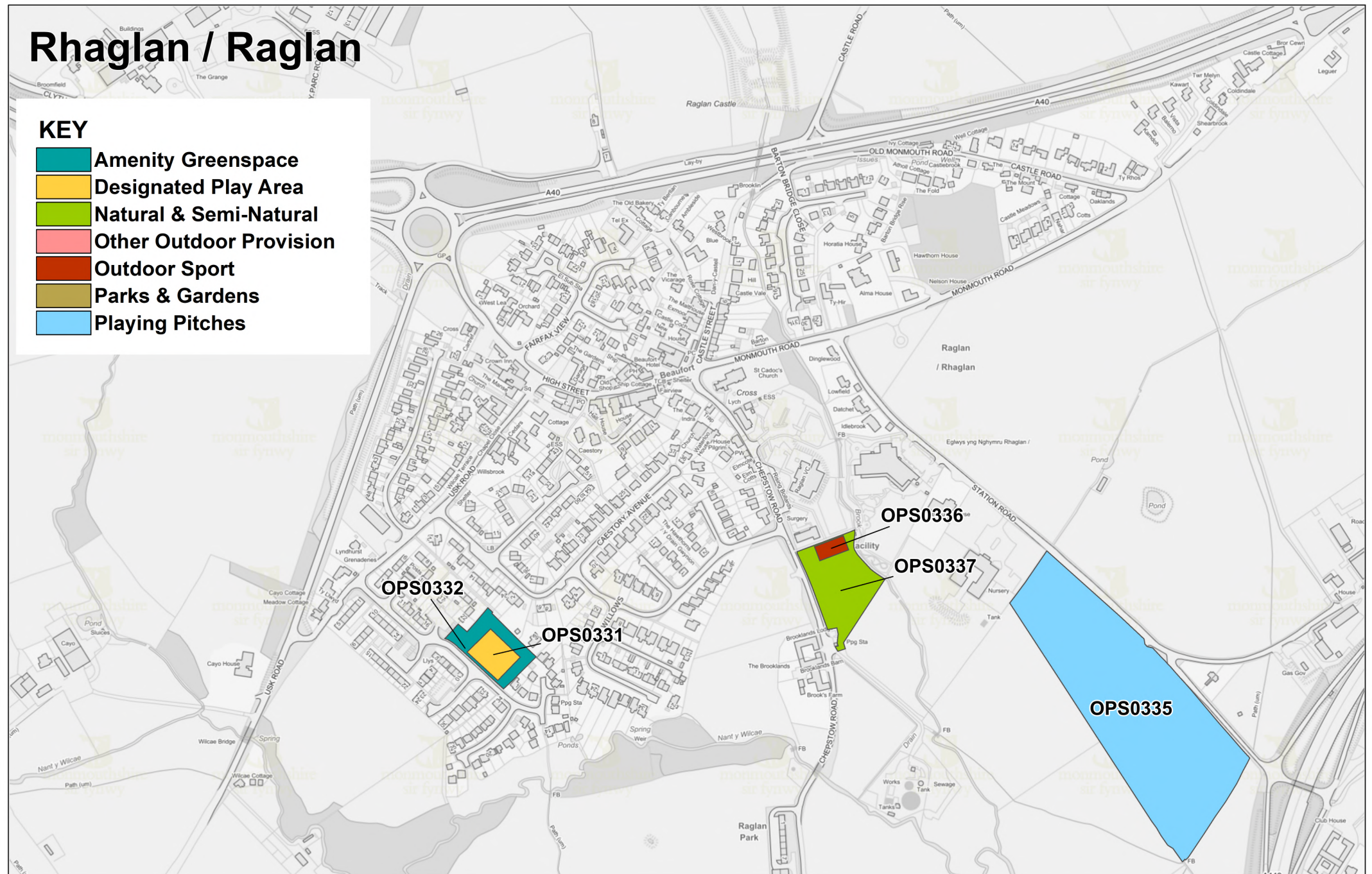
Key: Raglan Open Space Provision

Reference	Site Name	Formal/Informal	Typology	Defined Use	Area Ha
OPS0331	Prince Charles Road Recreation Ground	Formal	Designated Play Area	Children's Play Area	0.17
OPS0332	Prince Charles Road Recreation Ground	Informal	Amenity Greenspace	Large Grassed Area	0.26
OPS0335	Raglan Playing Pitches	Formal	Playing Pitches	Large Site with Football Pitches	3.69
OPS0336	Chepstow Road	Formal	Outdoor Sport	Tennis and Basketball Courts	0.06
OPS0337	Chepstow Road	Informal	Natural & Semi-Natural	Overgrown Area with Pathway	0.59

Rhaglan / Raglan

KEY

- Amenity Greenspace
- Designated Play Area
- Natural & Semi-Natural
- Other Outdoor Provision
- Outdoor Sport
- Parks & Gardens
- Playing Pitches



Main Rural Settlements

Table 15: Devauden

	Formal Open Space												Informal Open Space								
	Outdoor Sport (1.6 Ha per 1,000 population)			Playing Pitches (1.2 Ha per 1,000 population)			Designated Play Area (0.25 Ha per 1,000 population)			Other Outdoor Provision (0.3 Ha per 1,000 population)			Amenity Greenspace (0.6 Ha per 1,000 population)			Parks & Gardens (0.8 Ha per 1,000 population)			Natural & Semi Natural (2.0 Ha per 1,000 population)		
Population	Standard (Ha)	Existing Provision	Deficit or Surplus	Standard (Ha)	Existing Provision	Deficit or Surplus	Standard (Ha)	Existing Provision	Deficit or Surplus	Standard (Ha)	Existing Provision	Deficit or Surplus	Standard (Ha)	Existing Provision	Deficit or Surplus	Standard (Ha)	Existing Provision	Deficit or Surplus	Standard (Ha)	Existing Provision	Deficit or Surplus
319	0.51	0.00	-0.51	0.38	0.16	-0.22	0.08	0.10	0.02	0.10	0.00	-0.10	0.19	0.85	0.66	0.26	0.00	-0.26	0.64	0.00	-0.64

Formal Open Space

Devauden has a deficit for outdoors sport and for other outdoor provision as there is no provision. There is a provision of playing pitches at Hood Memorial Hall (OPS0377) however this is in deficit-of 0.22 compared to the standard. There is surplus designated play provision, due to provision at Hood Memorial Hall (OPS0378) and a small, designated play area at Wesley Way (OPS0381).

Informal Open Space

In terms of informal open space there is a surplus of amenity greenspace, with areas at Hood Memorial Hall and Wesley Way. There is also 'Devauden Green' a triangular amenity common area located within the village centre (OPS0380). There is no provision of parks and gardens and natural and semi natural open spaces and therefore a deficit of these open spaces.

Key: Devauden Open Space Provision

Reference	Site Name	Formal/Informal	Typology	Defined Use	Area Ha
OPS0377	Hood Memorial Hall	Formal	Playing Pitches	Football Goals	0.16
OPS0378	Hood Memorial Hall	Formal	Designated Play Area	Children's Play Area	0.08
OPS0379	Hood Memorial Hall	Informal	Amenity Greenspace	Large Flat Grassed Area, Seating and Picnic Area and Mature Trees	0.55
OPS0380	Devauden Amenity Greenspace	Informal	Amenity Greenspace	Large Flat Grassed Area with Seating and Sculpture	0.26
OPS0381	Wesley Way	Formal	Designated Play Area	Children's Play Area	0.02
OPS0382	Wesley Way	Informal	Amenity Greenspace	Small Grassed Area	0.04

[illegible]

Nid wrth Raddfa / Not to scale

© Crown copyright and database rights 2024 OS AC0000823719

Table 16: Dingestow

	Formal Open Space												Informal Open Space								
	Outdoor Sport (1.6 Ha per 1,000 population)			Playing Pitches (1.2 Ha per 1,000 population)			Designated Play Area (0.25 Ha per 1,000 population)			Other Outdoor Provision (0.3 Ha per 1,000 population)			Amenity Greenspace (0.6 Ha per 1,000 population)			Parks & Gardens (0.8 Ha per 1,000 population)			Natural & Semi Natural (2.0 Ha per 1,000 population)		
Population	Standard (Ha)	Existing Provision	Deficit or Surplus	Standard (Ha)	Existing Provision	Deficit or Surplus	Standard (Ha)	Existing Provision	Deficit or Surplus	Standard (Ha)	Existing Provision	Deficit or Surplus	Standard (Ha)	Existing Provision	Deficit or Surplus	Standard (Ha)	Existing Provision	Deficit or Surplus	Standard (Ha)	Existing Provision	Deficit or Surplus
221	0.35	0.01	-0.34	0.27	0.05	-0.21	0.06	0.08	0.02	0.07	0.00	-0.07	0.13	0.37	0.24	0.18	0.00	-0.18	0.44	0.00	-0.44

Formal Open Space

Dingestow has a deficit for outdoors sport, playing pitches and for other outdoor provision, however there is a surplus of designated play areas, due to a good-sized play area at Dingestow Recreation Ground (OPS0366). There is also football pitch (OPS0364) provision at Dingestow recreation ground and also a small outdoor sport basketball court provision (OPS0365), however these are both deficit to the standard.

Informal Open Space

In terms of informal open space there is a surplus of amenity greenspace, with a good-sized provision at Dingestow Recreation Ground (OPS0367). There is also a smaller area of amenity provision on land opposite Dingestow village hall (OPS0363). There is no provision of parks and gardens and natural and semi natural open spaces and therefore a deficit of these open spaces.

Key: Dingestow Open Space Provision

Reference	Site Name	Formal/Informal	Typology	Defined Use	Area Ha
OPS0363	Land Opposite Village Hall	Informal	Amenity Greenspace	Large Grassed Verge	0.05
OPS0364	Dingestow Recreation Ground	Formal	Playing Pitches	Football Goals	0.05
OPS0365	Dingestow Recreation Ground	Formal	Outdoor Sport	Basketball Hoop	0.01
OPS0366	Dingestow Recreation Ground	Formal	Designated Play Area	Children's Play Area	0.08
OPS0367	Dingestow Recreation Ground	Informal	Amenity greenspace	Large Green Area, Mature Trees and Seating	0.32

Llanddingad / Dingestow

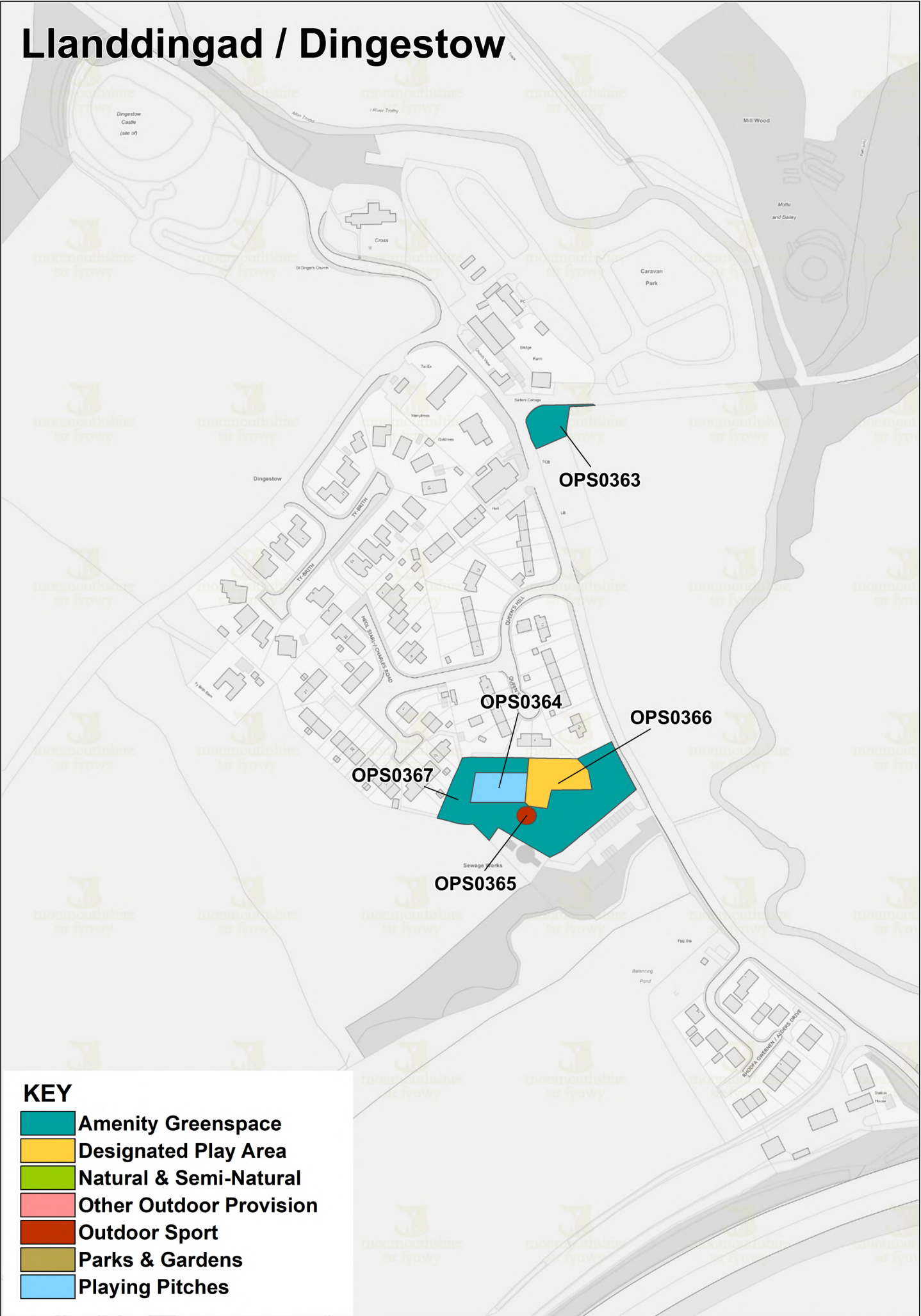


Table 17: Little Mill including Monkswood

	Formal Open Space												Informal Open Space								
	Outdoor Sport (1.6 Ha per 1,000 population)			Playing Pitches (1.2 Ha per 1,000 population)			Designated Play Area (0.25 Ha per 1,000 population)			Other Outdoor Provision (0.3 Ha per 1,000 population)			Amenity Greenspace (0.6 Ha per 1,000 population)			Parks & Gardens (0.8 Ha per 1,000 population)			Natural & Semi Natural (2.0 Ha per 1,000 population)		
Population	Standard (Ha)	Existing Provision	Deficit or Surplus	Standard (Ha)	Existing Provision	Deficit or Surplus	Standard (Ha)	Existing Provision	Deficit or Surplus	Standard (Ha)	Existing Provision	Deficit or Surplus	Standard (Ha)	Existing Provision	Deficit or Surplus	Standard (Ha)	Existing Provision	Deficit or Surplus	Standard (Ha)	Existing Provision	Deficit or Surplus
554	0.89	0.00	-0.89	0.66	0.82	0.15	0.14	0.15	0.01	0.17	0.06	-0.11	0.33	5.28	4.95	0.44	0.00	-0.44	1.11	0.00	-1.11

Formal Open Space

Little Mill has a deficit for outdoors sport and for other outdoor provision, however there is a surplus of playing pitches and designated play areas, due to a football pitch and play area provision at Berthon Road Recreation Ground (OPS0385 and OPS0384). There is also a small MUGA provision at Berthon Road Recreation Ground (OPS0365). It is also relevant to note that in the nearby hamlet of Monkswood there is good sized cricket pitch (OPS0472), which is considered to be accessible to the community of Little Mill.

Informal Open Space

In terms of informal open space there is a surplus of amenity greenspace, with a good-sized provision at Berthon Road Recreation Ground. There is also a smaller area of amenity provision at Brynteg Place (OPS0389) and Melyn Bach Avenue (OPS0390). There is no provision of parks and gardens and natural and semi natural open spaces and therefore a deficit of these open spaces.

Key: Little Mill/Monkswood Open Space Provision

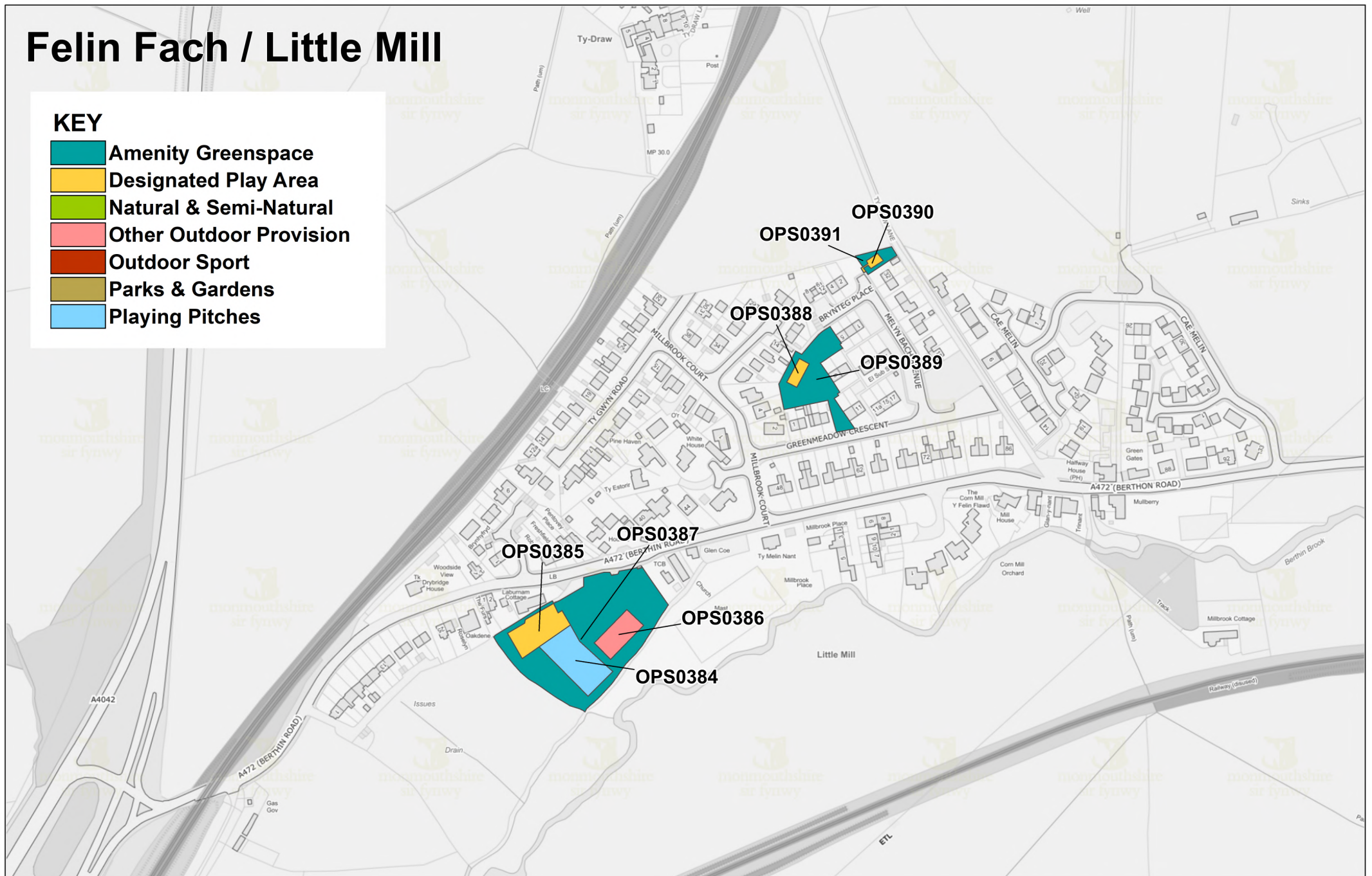
Reference	Site Name	Formal/Informal	Typology	Defined Use	Area Ha
OPS0384	Berthon Road Recreation Ground	Formal	Playing Pitches	Junior Football Pitch	0.12
OPS0385	Berthon Road Recreation Ground	Formal	Designated Play Area	Children's Play Area	0.09
OPS0386	Berthon Road Recreation Ground	Formal	Other Outdoor Provision	MUGA	0.06
OPS0387	Berthon Road Recreation Ground	Informal	Amenity Greenspace	Large Grassed Area with Seating and Mature Trees	0.48
OPS0388	Brynteg Place Open Space	Formal	Designated Play Area	Children's Play Area	0.02
OPS0389	Brynteg Place Open Space	Informal	Amenity Greenspace	Grassed Area with Seating and Mature Trees	0.17

Reference	Site Name	Formal/Informal	Typology	Defined Use	Area Ha
OPS0390	Melyn Bach Avenue	Formal	Designated Play Area	Children's Play Area	0.01
OPS0391	Melyn Bach Avenue	Informal	Amenity Greenspace	Small Grassed Area with Mature Trees	0.02
OPS0467? map	Glascoed Sports Pitch	Formal	Playing Pitches	Football Goals	0.56
OPS0468	Glascoed Sports Pitch	Formal	Designated Play Area	Children's Play Area	0.04
OPS0469	Glascoed Sports Pitch	Informal	Amenity Greenspace	Large grassed open space with hedgerows and mature trees	2.02
OPS0470	Land off West Road	Informal	Amenity Greenspace	Large grassed open space, flat with hedgerows and mature trees	1.09
OPS0471	Land to the south of Beaufort Crescent	Informal	Amenity Greenspace	Large level open space with mature trees and seating	0.46
OPS0472 map?	Monkswood Sports Field	Formal	Playing Pitches	Cricket Pitch	0.14
OPS0473	Monkswood Sports Field	Informal	Amenity Greenspace	Pavilion, mature trees and hedgerows	1.04

Felin Fach / Little Mill

KEY

- Amenity Greenspace
- Designated Play Area
- Natural & Semi-Natural
- Other Outdoor Provision
- Outdoor Sport
- Parks & Gardens
- Playing Pitches



Monkwood

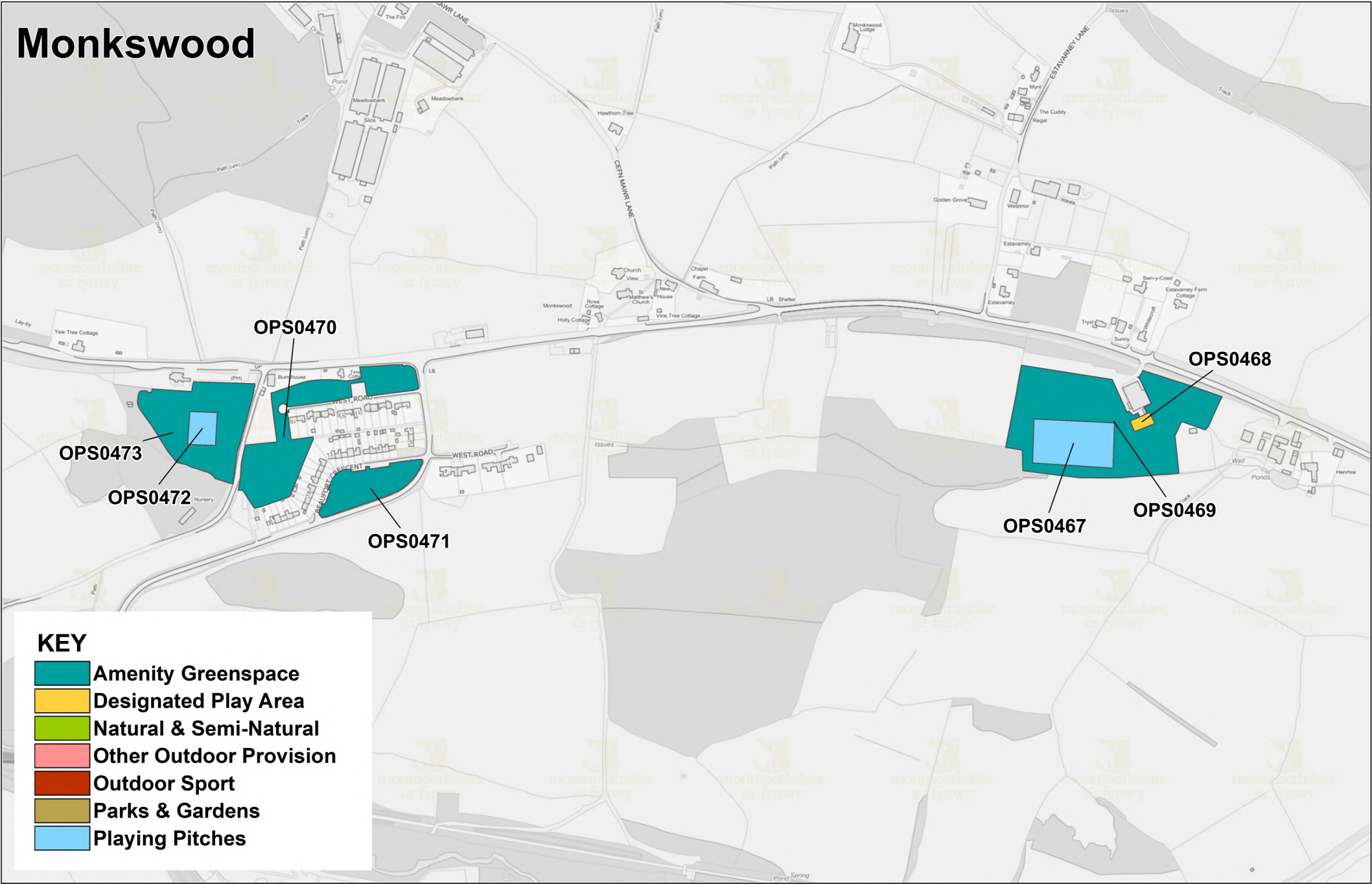


Table 18: Llandogo

	Formal Open Space												Informal Open Space								
	Outdoor Sport (1.6 Ha per 1,000 population)			Playing Pitches (1.2 Ha per 1,000 population)			Designated Play Area (0.25 Ha per 1,000 population)			Other Outdoor Provision (0.3 Ha per 1,000 population)			Amenity Greenspace (0.6 Ha per 1,000 population)			Parks & Gardens (0.8 Ha per 1,000 population)			Natural & Semi Natural (2.0 Ha per 1,000 population)		
Population	Standard (Ha)	Existing Provision	Deficit or Surplus	Standard (Ha)	Existing Provision	Deficit or Surplus	Standard (Ha)	Existing Provision	Deficit or Surplus	Standard (Ha)	Existing Provision	Deficit or Surplus	Standard (Ha)	Existing Provision	Deficit or Surplus	Standard (Ha)	Existing Provision	Deficit or Surplus	Standard (Ha)	Existing Provision	Deficit or Surplus
385	0.62	0.00	-0.62	0.46	0.00	-0.46	0.10	0.30	0.20	0.12	0.00	-0.12	0.23	0.56	0.33	0.31	0.00	-0.31	0.77	13.53	12.76

Formal Open Space

Llandogo has a deficit for outdoors sport, playing pitches and for other outdoor provision due to their being no provision within the settlement. There is however a surplus of designated play, due to a good-sized play area for the settlement at the village 'Millennium' Hall (OPS0403).

Informal Open Space

In terms of informal open space there is a surplus of amenity greenspace, with provision at Millennium Hall (OPS0404) and further amenity land just to the east of Millennium Hall (OPS0400). There are also several areas of natural and semi-natural open space that has been identified within the settlement (OPS0401, OPS0402 and OPS0405).

Key: Llandogo Open Space Provision

Reference	Site Name	Formal/Informal	Typology	Defined Use	Area Ha
OPS0400	Hudnalls View	Informal	Amenity Greenspace	Large flat grassed area with mature trees	0.31
OPS0401	Land adjoining dismantled Railway	Informal	Natural & Semi-Natural	Natural Greenspace	1.38
OPS0402	Cleddon Shoots	Informal	Natural & Semi-Natural	Natural Greenspace	11.20
OPS0403	Millennium Hall	Formal	Designated Play Area	Children's Play Area	0.30
OPS0404	Millennium Hall	Informal	Amenity Greenspace	Large, grassed area, Mature Trees, Seating	0.25
OPS0405	Riverside	Informal	Natural & Semi-Natural	Natural Greenspace	0.94

Llandogo

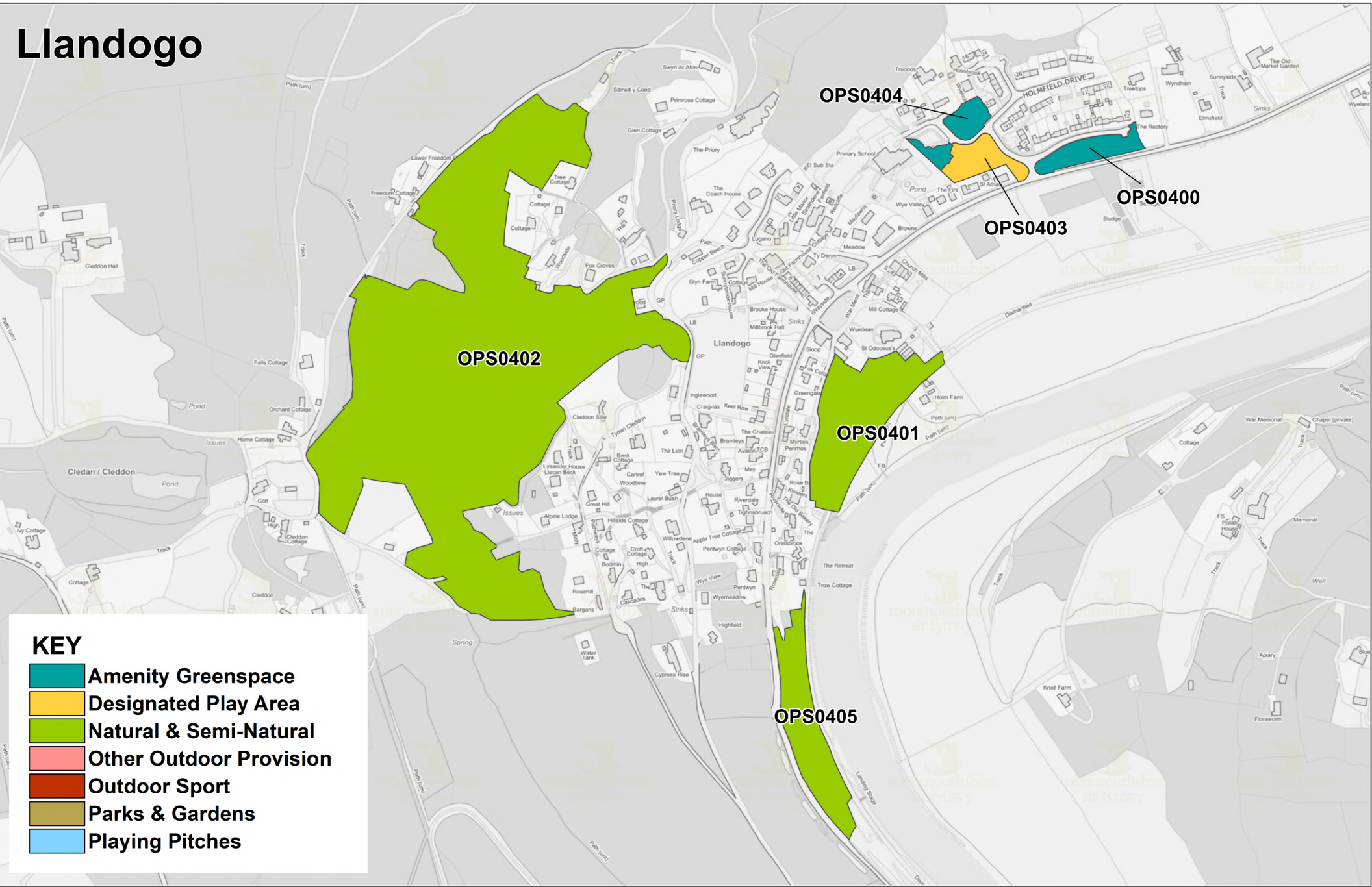


Table 19: Llanellen

	Formal Open Space												Informal Open Space								
	Outdoor Sport (1.6 Ha per 1,000 population)			Playing Pitches (1.2 Ha per 1,000 population)			Designated Play Area (0.25 Ha per 1,000 population)			Other Outdoor Provision (0.3 Ha per 1,000 population)			Amenity Greenspace (0.6 Ha per 1,000 population)			Parks & Gardens (0.8 Ha per 1,000 population)			Natural & Semi Natural (2.0 Ha per 1,000 population)		
Population	Standard (Ha)	Existing Provision	Deficit or Surplus	Standard (Ha)	Existing Provision	Deficit or Surplus	Standard (Ha)	Existing Provision	Deficit or Surplus	Standard (Ha)	Existing Provision	Deficit or Surplus	Standard (Ha)	Existing Provision	Deficit or Surplus	Standard (Ha)	Existing Provision	Deficit or Surplus	Standard (Ha)	Existing Provision	Deficit or Surplus
377	0.60	0.00	-0.60	0.45	0.16	-0.30	0.09	0.06	-0.04	0.11	0.00	-0.11	0.23	0.47	0.25	0.30	0.00	-0.30	0.75	0.00	-0.75

Formal Open Space

Llanellen has a deficit in all categories of formal open space with no provision of outdoors sport and for other outdoor provision. There is also a deficit in playing pitches, although it is a minor deficit, and it is recognised that Llanellen does have a football sports pitch for the community (OPS0460), as well as designated play area at Llanellen Recreation Ground (OPS0460 and OPS0459).

Informal Open Space

In terms of informal open space there is a surplus of amenity greenspace, with a good-sized area (OPS0458) identified at Llanellen Recreation Ground.

Key: Llanellen's Open Space Provision

Reference	Site Name	Formal/Informal	Typology	Defined Use	Area Ha
OPS0458	Llanellen Recreation Ground	Informal	Amenity Greenspace	Large level open spare, mature trees, picnic tables	0.47
OPS0459	Llanellen Recreation Ground	Formal	Designated Play Area	Children's Play Area	0.06
OPS0460	Llanellen Recreation Ground	Formal	Playing Pitches	Football Pitch	0.16

Llanelen / Llanellen

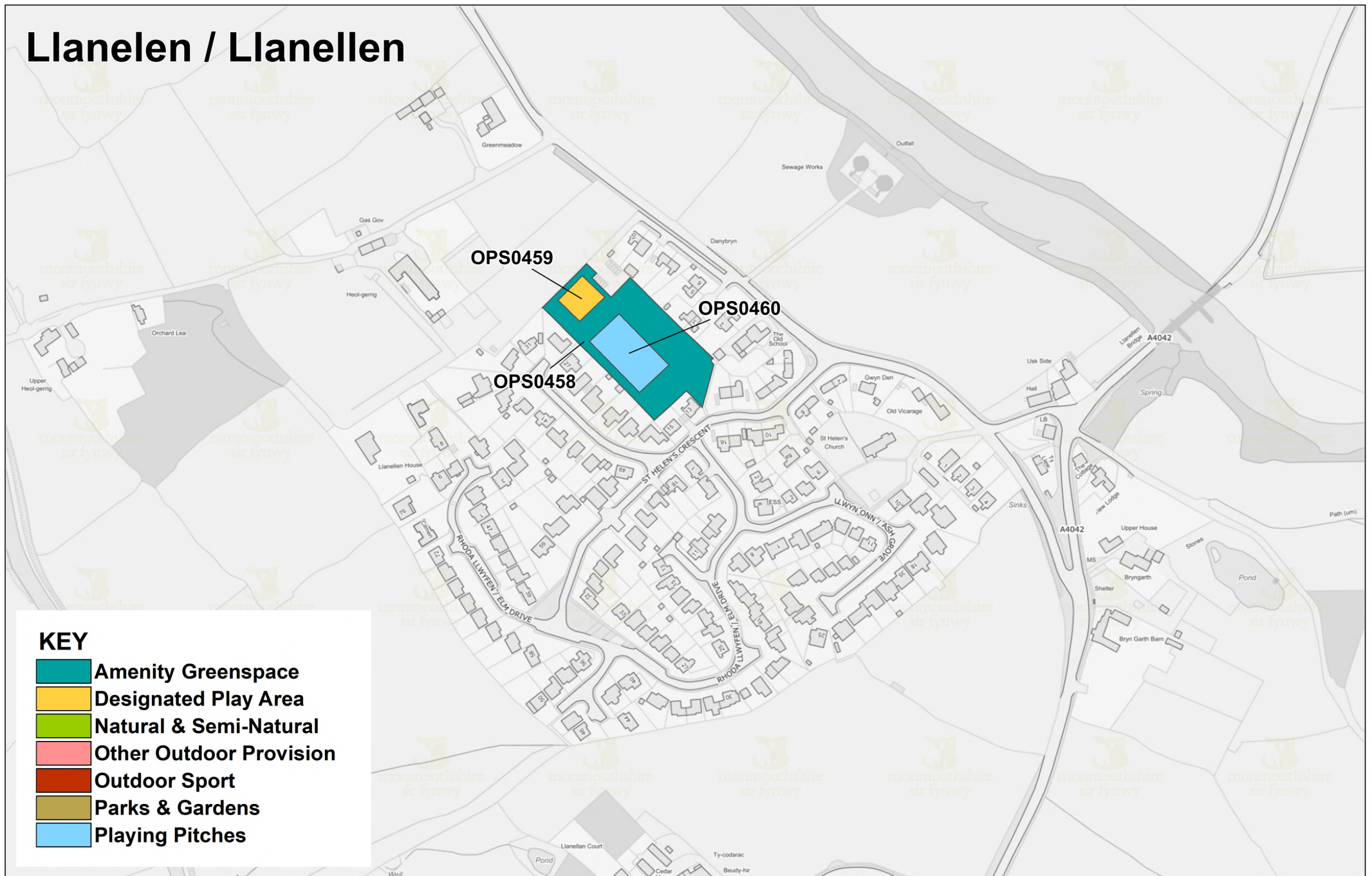


Table 20: Llangybi

	Formal Open Space												Informal Open Space								
	Outdoor Sport (1.6 Ha per 1,000 population)			Playing Pitches (1.2 Ha per 1,000 population)			Designated Play Area (0.25 Ha per 1,000 population)			Other Outdoor Provision (0.3 Ha per 1,000 population)			Amenity Greenspace (0.6 Ha per 1,000 population)			Parks & Gardens (0.8 Ha per 1,000 population)			Natural & Semi Natural (2.0 Ha per 1,000 population)		
Population	Standard (Ha)	Existing Provision	Deficit or Surplus	Standard (Ha)	Existing Provision	Deficit or Surplus	Standard (Ha)	Existing Provision	Deficit or Surplus	Standard (Ha)	Existing Provision	Deficit or Surplus	Standard (Ha)	Existing Provision	Deficit or Surplus	Standard (Ha)	Existing Provision	Deficit or Surplus	Standard (Ha)	Existing Provision	Deficit or Surplus
432	0.69	0.03	-0.67	0.52	0.00	-0.52	0.11	0.02	-0.09	0.13	0.00	-0.13	0.26	0.46	0.21	0.35	0.00	-0.35	0.86	0.00	-0.86

Formal Open Space

Llangybi has a deficit in all categories of formal open space with no provision of playing pitches and other outdoor provision. There is a small outdoor sport provision of a basketball court (OPS0409) and a small, designated play area (OPS0407) at St Cybi Recreation Ground.

Informal Open Space

In terms of informal open space there is a surplus of amenity greenspace, with provision at St Cybi Recreation Ground. There is also a smaller area of amenity provision at St Cibi Rise (OPS0406). There is no provision of parks and gardens and natural and semi natural open spaces and therefore a deficit of these open spaces.

Key: Llangybi Open Space Provision

Reference	Site Name	Formal/Informal	Typology	Defined Use	Area Ha
OPS0406	St Cibi Rise	Informal	Amenity Greenspace	Small sloping grassed area, mature trees, footpath through site	0.08
OPS0407	St Cibi Avenue Recreation Ground	Informal	Amenity Greenspace	Large, grassed area with mature trees, picnic tables and seating	0.39
OPS0408	St Cibi Avenue Recreation Ground	Formal	Designated Play Area	Children's Play Area	0.02
OPS0409	St Cibi Avenue Recreation Ground	Formal	Outdoor Sport	Basketball Hoop	0.03

Llangybi

The map displays the Llangybi area with various streets and landmarks. A large teal-colored area, labeled 'Amenity Greenspace', is situated in the center of the village, near the intersection of St. Cybi Avenue and Ton Road. This area is marked with four specific locations: OPS0406, OPS0408, OPS0409, and OPS0407. OPS0408 is a small yellow circle, OPS0409 is a small red circle, OPS0407 is a small red circle, and OPS0406 is a small teal circle. The map also shows other streets such as Parc Road, St. Cybi Drive, and The Chase. A key in the bottom left corner defines the colors used for different types of outdoor provision: teal for Amenity Greenspace, yellow for Designated Play Area, green for Natural & Semi-Natural, pink for Other Outdoor Provision, red for Outdoor Sport, brown for Parks & Gardens, and blue for Playing Pitches.

KEY

- Amenity Greenspace
- Designated Play Area
- Natural & Semi-Natural
- Other Outdoor Provision
- Outdoor Sport
- Parks & Gardens
- Playing Pitches

Nid wrth Raddfa / Not to scale

© Crown copyright and database rights 2024 OS AC0000823719

Table 21: Llanover

	Formal Open Space												Informal Open Space								
	Outdoor Sport (1.6 Ha per 1,000 population)			Playing Pitches (1.2 Ha per 1,000 population)			Designated Play Area (0.25 Ha per 1,000 population)			Other Outdoor Provision (0.3 Ha per 1,000 population)			Amenity Greenspace (0.6 Ha per 1,000 population)			Parks & Gardens (0.8 Ha per 1,000 population)			Natural & Semi Natural (2.0 Ha per 1,000 population)		
Population	Standard (Ha)	Existing Provision	Deficit or Surplus	Standard (Ha)	Existing Provision	Deficit or Surplus	Standard (Ha)	Existing Provision	Deficit or Surplus	Standard (Ha)	Existing Provision	Deficit or Surplus	Standard (Ha)	Existing Provision	Deficit or Surplus	Standard (Ha)	Existing Provision	Deficit or Surplus	Standard (Ha)	Existing Provision	Deficit or Surplus
118	0.19	0.00	-0.19	0.14	0.00	-0.14	0.03	0.01	-0.02	0.04	0.00	-0.04	0.07	0.89	0.82	0.09	0.00	-0.09	0.24	0.00	-0.24

Formal Open Space

Llanover has a deficit for all formal open space provision, with no outdoor sport, other outdoor provision and playing pitches, there is however a small, designated play area within Llanover's Recreation Ground (OPS0462).

Informal Open Space

In terms of informal open space there is a surplus of amenity greenspace, with a good-sized provision at Llanover Recreation Ground. (OPS0461). There is also a smaller area of amenity provision at Rheed-y-Meirch (OPS0463). There is no provision of parks and gardens and natural and semi natural open spaces and therefore a deficit of these open spaces.

Key: Llanover Open Space Provision

Reference	Site Name	Formal/Informal	Typology	Defined Use	Area Ha
OPS0461	Recreation Ground	Informal	Amenity Greenspace	Large level grassed area, mature trees and seating	0.72
OPS0462	Recreation Ground	Formal	Designated Play Area	Children's Play Area	0.01
OPS0463	Rhyd-y-Meirch	Informal	Amenity Greenspace	Medium sized sloping grassed area with mature trees	0.17

Llanofer / Llanover

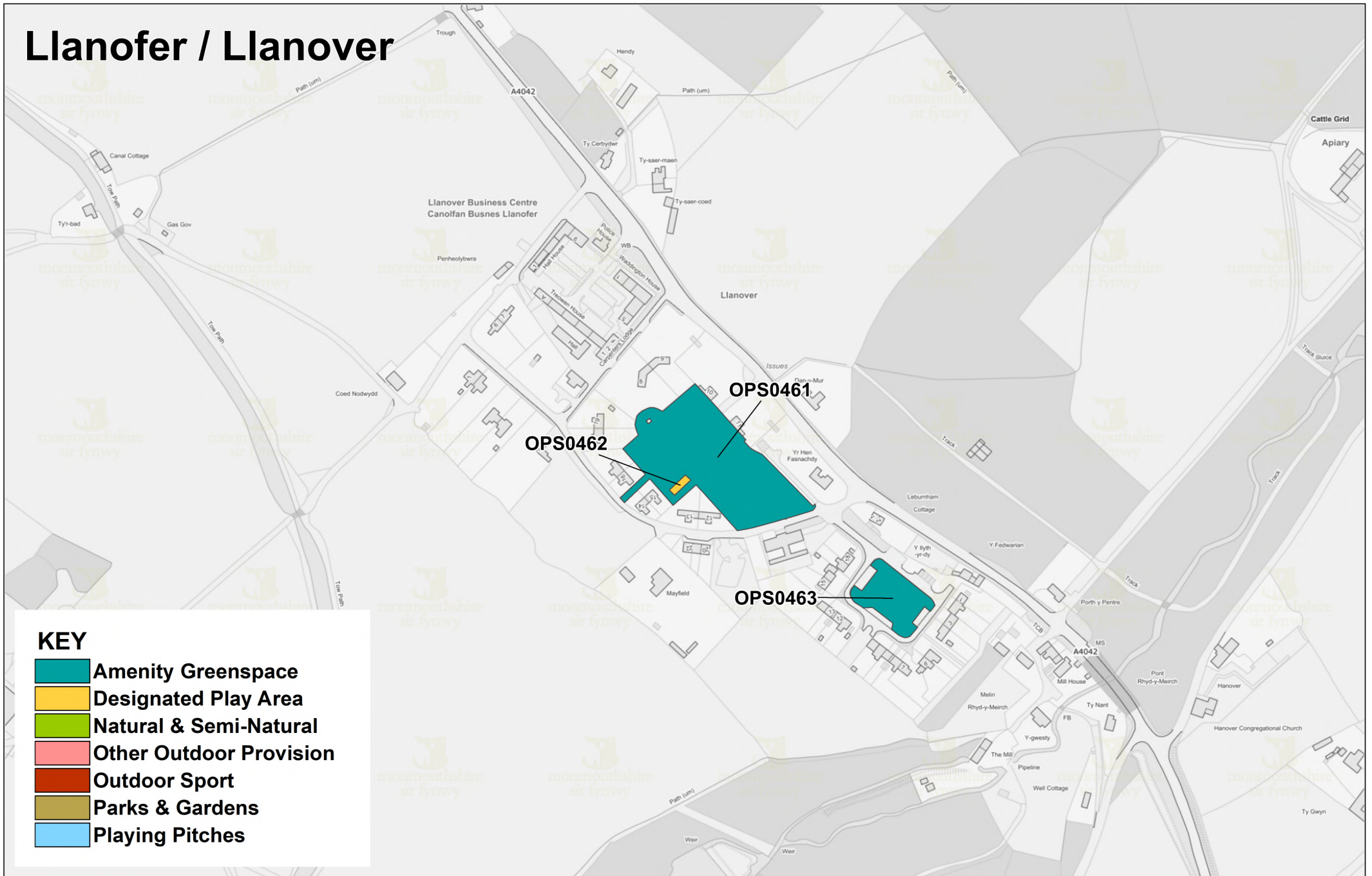


Table 22: Llanvair Discoed

	Formal Open Space												Informal Open Space								
	Outdoor Sport (1.6 Ha per 1,000 population)			Playing Pitches (1.2 Ha per 1,000 population)			Designated Play Area (0.25 Ha per 1,000 population)			Other Outdoor Provision (0.3 Ha per 1,000 population)			Amenity Greenspace (0.6 Ha per 1,000 population)			Parks & Gardens (0.8 Ha per 1,000 population)			Natural & Semi Natural (2.0 Ha per 1,000 population)		
Population	Standard (Ha)	Existing Provision	Deficit or Surplus	Standard (Ha)	Existing Provision	Deficit or Surplus	Standard (Ha)	Existing Provision	Deficit or Surplus	Standard (Ha)	Existing Provision	Deficit or Surplus	Standard (Ha)	Existing Provision	Deficit or Surplus	Standard (Ha)	Existing Provision	Deficit or Surplus	Standard (Ha)	Existing Provision	Deficit or Surplus
161	0.26	0.00	-0.25	0.19	0.06	-0.13	0.04	0.02	-0.02	0.05	0.00	-0.05	0.10	0.09	-0.01	0.13	0.00	-0.13	0.32	0.00	-0.32

Formal Open Space

Llanvair Discoed has a deficit for all formal open space provision, with no outdoor sport provision, there is however provision of a designated play area, playing pitch and basketball hoop within Llanvair Discoed's village recreation area (OPS0432, OPS0434 and OPS0433).

Informal Open Space

In terms of informal open space there is a slight deficit of -0.01ha amenity greenspace in relation to the standard, with amenity area provision at Llanvair Recreation Grounds (OPS0431). There is no provision of parks and gardens and natural and semi natural open spaces and therefore a deficit of these open spaces.

Key: Llanvair Discoed Open Space Provision

Reference	Site Name	Formal/Informal	Typology	Defined Use	Area Ha
OPS0431	Llanvair Discoed	Informal	Amenity Greenspace	Reasonable large, grassed area with seating	0.09
OPS0432	Llanvair Discoed	Formal	Designated Play Area	Children's Play Area	0.02
OPS0433	Llanvair Discoed	Formal	Outdoor Sport	Basketball Hoop	0.00
OPS0434	Llanvair Discoed	Formal	Playing Pitches	Football Goals	0.06

Llanfair Discoed / Llanvair Discoed

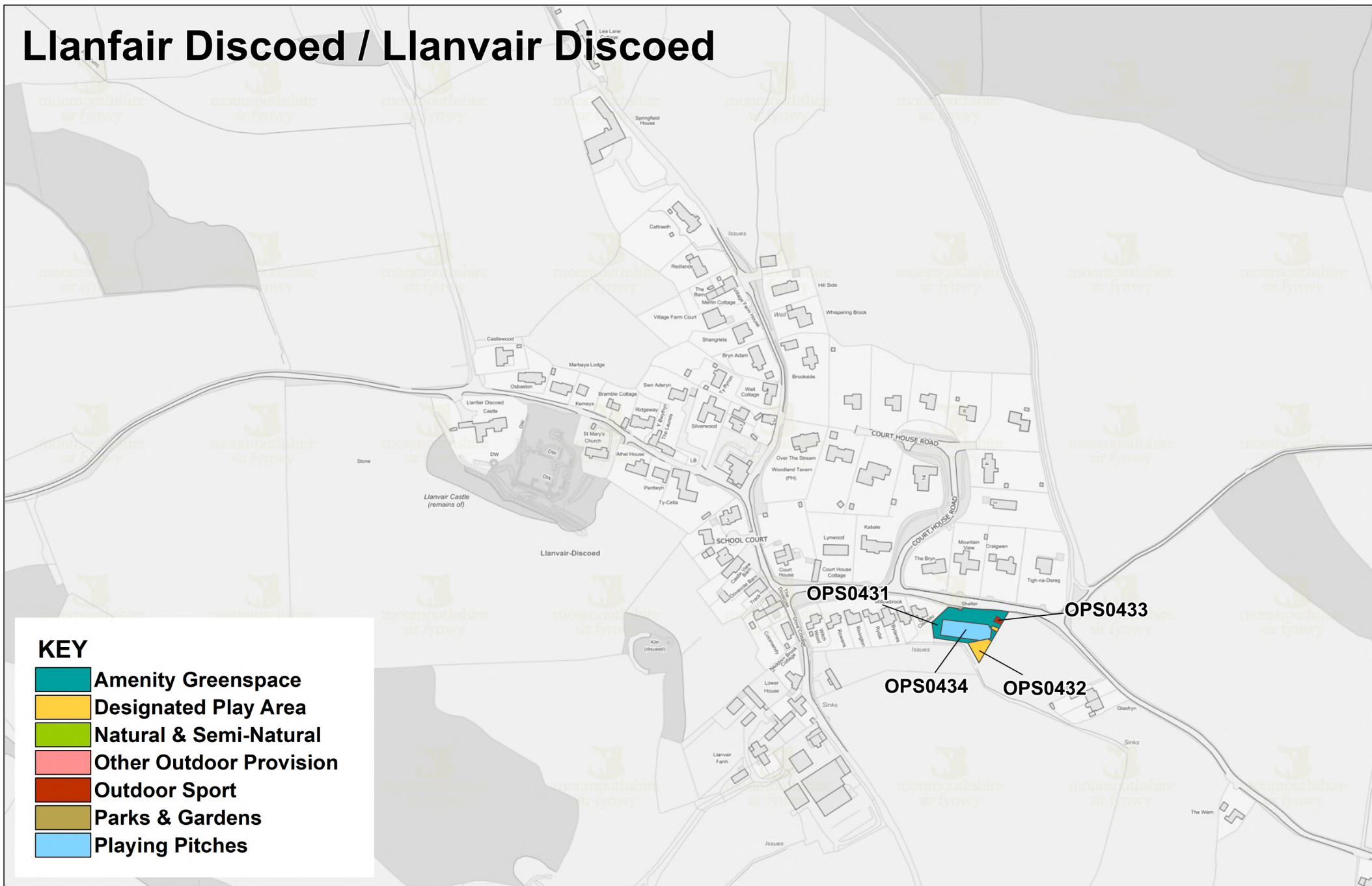


Table 23: Mathern and Pwllmeyric

	Formal Open Space												Informal Open Space								
	Outdoor Sport (1.6 Ha per 1,000 population)			Playing Pitches (1.2 Ha per 1,000 population)			Designated Play Area (0.25 Ha per 1,000 population)			Other Outdoor Provision (0.3 Ha per 1,000 population)			Amenity Greenspace (0.6 Ha per 1,000 population)			Parks & Gardens (0.8 Ha per 1,000 population)			Natural & Semi Natural (2.0 Ha per 1,000 population)		
Population	Standard (Ha)	Existing Provision	Deficit or Surplus	Standard (Ha)	Existing Provision	Deficit or Surplus	Standard (Ha)	Existing Provision	Deficit or Surplus	Standard (Ha)	Existing Provision	Deficit or Surplus	Standard (Ha)	Existing Provision	Deficit or Surplus	Standard (Ha)	Existing Provision	Deficit or Surplus	Standard (Ha)	Existing Provision	Deficit or Surplus
344	0.55	0.00	-0.55	0.41	0.65	0.24	0.09	0.05	-0.03	0.10	0.06	-0.05	0.21	1.27	1.07	0.28	0.00	-0.28	0.69	0.00	-0.69

Formal Open Space

Mathern has a deficit for outdoors sport, other outdoor provision and designated play area. Although there is a deficit there is provision of a MUGA and play area in Mathern's Recreation Ground (OPS438 and OPS439). Mathern also does have a surplus sport pitch provision. as there is a good size football pitch at Mathern playing fields (OPS0436). No public formal open space has been identified within the settlement of Pwllmeyric.

Informal Open Space

In terms of informal open space there is a surplus of amenity greenspace +1.07ha with two areas of provision (OPS0435 and OPS0437), but a deficit of natural and semi-natural green space and a deficit of parks and gardens. As with formal open space, no informal open space has been identified within Pwllmeyric. Pwllmeyric is therefore deficient in open space provision. It is recognised however that the community of Pwllmeyric could access facilities at Mathern, as well as the available provision in the nearby Primary Settlement of Chepstow.

Key: Mathern/Pwllmeyric Open Space Provision

Reference	Site Name	Formal/Informal	Typology	Defined Use	Area Ha
OPS0435	Mathern Playing Field	Informal	Amenity Greenspace	Large, grassed area with pavilion/hall	0.92
OPS043	Mathern Playing Field	Formal	Playing Pitches	Football Pitch	0.65
OPS0437	Mathern Recreation Ground	Informal	Amenity Greenspace	Large, grassed area with seating, mature trees, village hall	0.35
OPS0438	Mathern Recreation Ground	Formal	Other Outdoor Provision	MUGA	0.06
OPS0439	Mathern Recreation Ground	Formal	Designated Play Area	Children's Play Area	0.05

Pwllmeurig / Pwllmeyric Mathern

The map displays the Pwllmeurig / Pwllmeyric Mathern area, highlighting various outdoor spaces. A key in the bottom left corner defines the color-coded areas:

- Amenity Greenspace** (Teal)
- Designated Play Area** (Yellow)
- Natural & Semi-Natural** (Light Green)
- Other Outdoor Provision** (Pink)
- Outdoor Sport** (Orange)
- Parks & Gardens** (Brown)
- Playing Pitches** (Blue)

Specific areas identified on the map include:

- OPS0439** and **OPS0437**: Located near Chapel Lane, featuring a mix of Amenity Greenspace, Designated Play Area, and Other Outdoor Provision.
- OPS0438**: Located near Mathern / Merthyr Tewarig, featuring a mix of Amenity Greenspace, Designated Play Area, and Other Outdoor Provision.
- OPS0435**: Located near Birrowood Gardens, featuring a mix of Amenity Greenspace, Designated Play Area, and Other Outdoor Provision.
- OPS0436**: Located near Heol Merthyr Tewarig Mathern Road, featuring a mix of Amenity Greenspace, Designated Play Area, and Other Outdoor Provision.

-  **Amenity Greenspace**
-  **Designated Play Area**
-  **Natural & Semi-Natural**
-  **Other Outdoor Provision**
-  **Outdoor Sport**
-  **Parks & Gardens**
-  **Playing Pitches**

© Crown copyright and database rights 2024 OS AC0000823719

Table 24: Shirenewton and Mynyddbach

	Formal Open Space												Informal Open Space								
	Outdoor Sport (1.6 Ha per 1,000 population)			Playing Pitches (1.2 Ha per 1,000 population)			Designated Play Area (0.25 Ha per 1,000 population)			Other Outdoor Provision (0.3 Ha per 1,000 population)			Amenity Greenspace (0.6 Ha per 1,000 population)			Parks & Gardens (0.8 Ha per 1,000 population)			Natural & Semi Natural (2.0 Ha per 1,000 population)		
Population	Standard (Ha)	Existing Provision	Deficit or Surplus	Standard (Ha)	Existing Provision	Deficit or Surplus	Standard (Ha)	Existing Provision	Deficit or Surplus	Standard (Ha)	Existing Provision	Deficit or Surplus	Standard (Ha)	Existing Provision	Deficit or Surplus	Standard (Ha)	Existing Provision	Deficit or Surplus	Standard (Ha)	Existing Provision	Deficit or Surplus
565	0.90	0.05	-0.85	0.68	0.00	-0.68	0.14	0.04	-0.10	0.17	0.00	-0.17	0.34	2.14	1.80	0.45	0.00	-0.45	1.13	0.00	-1.13

Formal Open Space

Shirenewton has a deficit for all categories of formal open space. Despite this, there is provision of a MUGA and play area in Shirenewton's Recreation Ground (OPS444 and OPS445). No public formal open space has been identified within the settlement of Mynyddbach, however it is recognised that the community of Mynyddbach could access facilities at Shirenewton.

Informal Open Space

In terms of informal open space there is a surplus of amenity greenspace +1.80ha with provision at Shirenewton Recreation Ground (OPS0443), there is also a smaller area of amenity space within Mynyddbach (OPS0441). c

Key: Shirenewton/Mynyddbach Open Space Provision

Reference	Site Name	Formal/Informal	Typology	Defined Use	Area Ha
OPS0441	Open Space off Old School Hill	Informal	Amenity Greenspace	Steep gradient grassed area with trees and seating	0.09
OPS0443	Shirenewton Recreation Ground	Informal	Amenity Greenspace	Large, grassed area, reasonably flat playing field, village hall	2.04
OPS0444	Shirenewton Recreation Ground	Formal	Designated Play Area	Children's Play Area	0.04
OPS0445	Shirenewton Recreation Ground	Formal	Outdoor Sport	Tennis court	0.05

Drenwydd Gellifarch / Mynyddbach Shirenewton / Mynyddbach

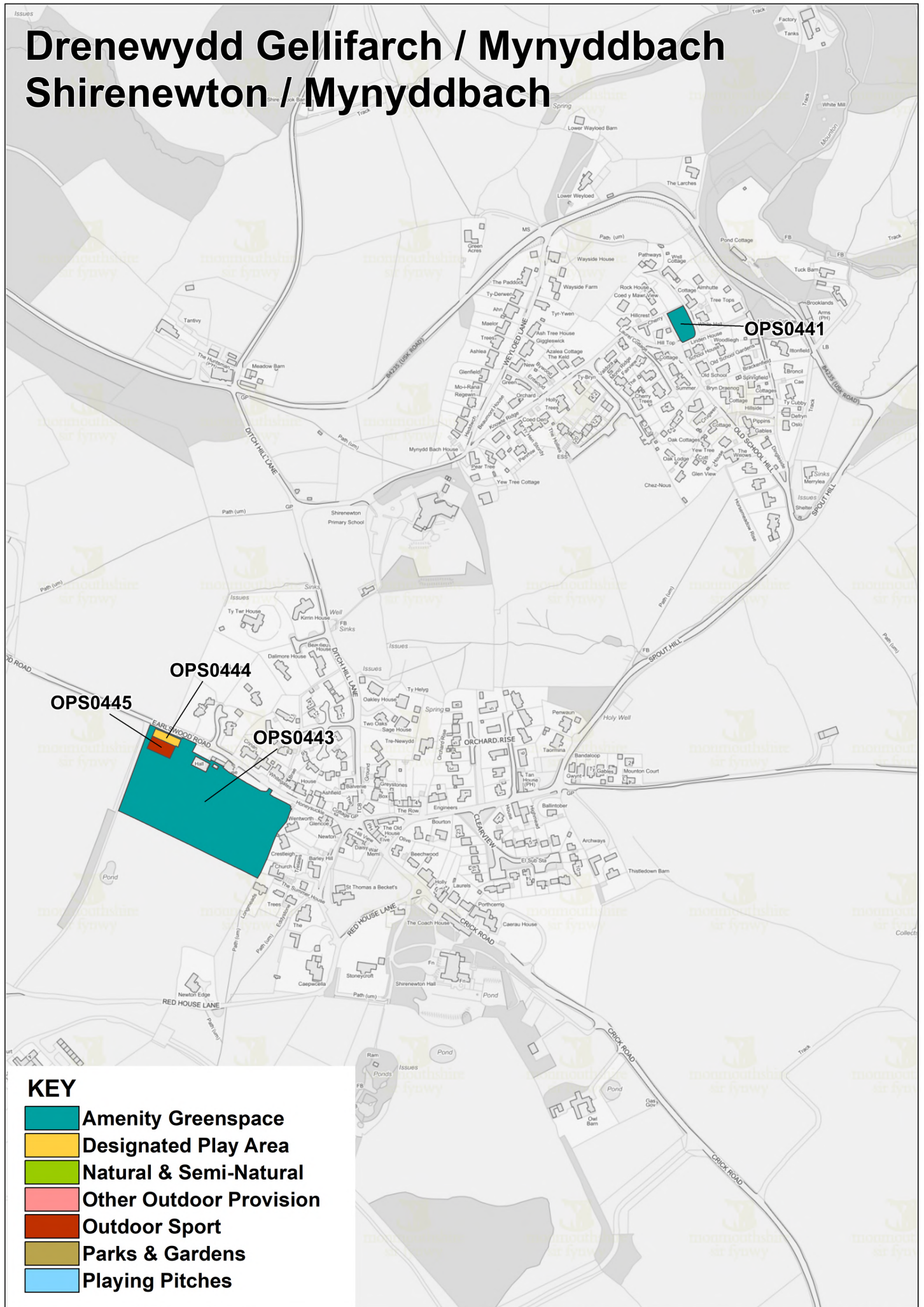


Table 25: St Arvans

	Formal Open Space												Informal Open Space								
	Outdoor Sport (1.6 Ha per 1,000 population)			Playing Pitches (1.2 Ha per 1,000 population)			Designated Play Area (0.25 Ha per 1,000 population)			Other Outdoor Provision (0.3 Ha per 1,000 population)			Amenity Greenspace (0.6 Ha per 1,000 population)			Parks & Gardens (0.8 Ha per 1,000 population)			Natural & Semi Natural (2.0 Ha per 1,000 population)		
Population	Standard (Ha)	Existing Provision	Deficit or Surplus	Standard (Ha)	Existing Provision	Deficit or Surplus	Standard (Ha)	Existing Provision	Deficit or Surplus	Standard (Ha)	Existing Provision	Deficit or Surplus	Standard (Ha)	Existing Provision	Deficit or Surplus	Standard (Ha)	Existing Provision	Deficit or Surplus	Standard (Ha)	Existing Provision	Deficit or Surplus
537	0.86	0.00	-0.86	0.64	0.90	0.25	0.13	0.12	-0.02	0.16	0.00	-0.16	0.32	0.98	0.65	0.43	0.00	-0.43	1.07	0.00	-1.07

Formal Open Space

St Arvans has a deficit of formal open space for outdoors sport, other outdoor provision and designated play area. Despite this, there is a play area in King Georges Field (OPS448). St Arvans also does have a surplus sport pitch provision (OPS449 and OPS451) as there are good size sports pitches at land near St Arvan's village hall, as well as within King Georges Field.

Informal Open Space

In terms of informal open space there is a surplus of amenity greenspace + 0.65ha with provision at land near St Arvans village hall (OPS0450), there is also a smaller area of amenity space at King Georges Field (OPS0441). There is no provision of parks and gardens and natural and semi natural open spaces and therefore a deficit of these open spaces.

Key: St Arvans Open Space Provision

Reference	Site Name	Formal/Informal	Typology	Defined Use	Area Ha
OPS0447	King Georges Field	Informal	Amenity Greenspace	Large flat grassed space with picnic tables, seating and mature trees	0.21
OPS0448	King Georges Field	Formal	Designated Play Area	Children's Play Area	0.12
OPS0449	King Georges Field	Formal	Playing Pitches	Football Pitch	0.07
OPS0450	Playing Field	Informal	Amenity Greenspace	Large reasonably flat grassed area with pavilion and village hall	0.77
OPS0451	Playing Field	Formal	Playing Pitches	Rugby and football pitches	0.83

Llanarfan / St Arvans

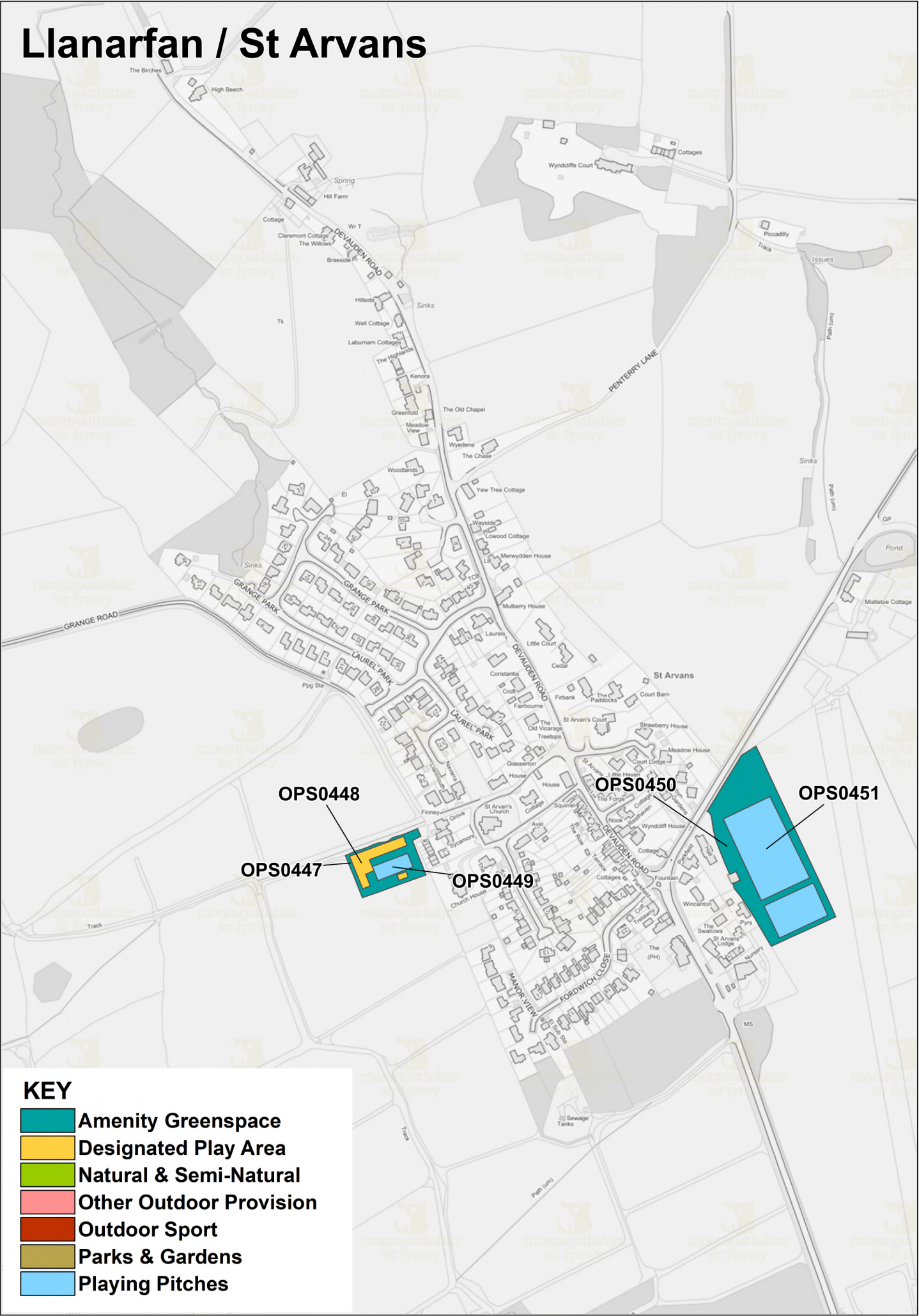


Table 26: Tintern

	Formal Open Space												Informal Open Space								
	Outdoor Sport (1.6 Ha per 1,000 population)			Playing Pitches (1.2 Ha per 1,000 population)			Designated Play Area (0.25 Ha per 1,000 population)			Other Outdoor Provision (0.3 Ha per 1,000 population)			Amenity Greenspace (0.6 Ha per 1,000 population)			Parks & Gardens (0.8 Ha per 1,000 population)			Natural & Semi Natural (2.0 Ha per 1,000 population)		
Population	Standard (Ha)	Existing Provision	Deficit or Surplus	Standard (Ha)	Existing Provision	Deficit or Surplus	Standard (Ha)	Existing Provision	Deficit or Surplus	Standard (Ha)	Existing Provision	Deficit or Surplus	Standard (Ha)	Existing Provision	Deficit or Surplus	Standard (Ha)	Existing Provision	Deficit or Surplus	Standard (Ha)	Existing Provision	Deficit or Surplus
467	0.75	0.01	-0.74	0.56	0.44	-0.12	0.12	0.08	-0.04	0.14	0.00	-0.14	0.28	0.69	0.41	0.37	0.00	-0.37	0.93	0.00	-0.93

Formal Open Space

Tintern has a deficit for all categories of formal open space. Although there is a deficit, there are football and a cricket playing pitches at The Leytons Sports Field (OPS457), as well as play areas at The Leytons Sports field (OPS452) and Sylvan View (OPS455).

Informal Open Space

In terms of informal open space, there is a surplus of amenity greenspace + 0.41ha with provision at The Leytons Sports Field (OPS0456), as well as a smaller area of amenity space at Sylvan view (OPS0453). There is no provision of parks and gardens and natural and semi natural open spaces and therefore a deficit of these open spaces.

Key: Tintern Open Space Provision

Reference	Site Name	Formal/Informal	Typology	Defined Use	Area Ha
OPS0452	Sylvan View	Formal	Designated Play Area	Children's play area with minimal equipment (2 swings)	0.00
OPS0453	Sylvan View	Informal	Amenity Greenspace	Small isolated site with steep gradient	0.08
OPS0454	The Leytons Sports Field	Formal	Outdoor Sport	Cricket Nets	0.01
OPS0455	The Leytons Sports Field	Formal	Designated Play Area	Children's Play Area	0.07
OPS0456	The Leytons Sports Field	Informal	Amenity Greenspace	Large flat grassed area with sheds and pavilion	0.61
OPS0457	The Leytons Sports Field	Formal	Playing Pitches	Football Pitch / Cricket Ground	0.44

Tyndyrn / Tintern

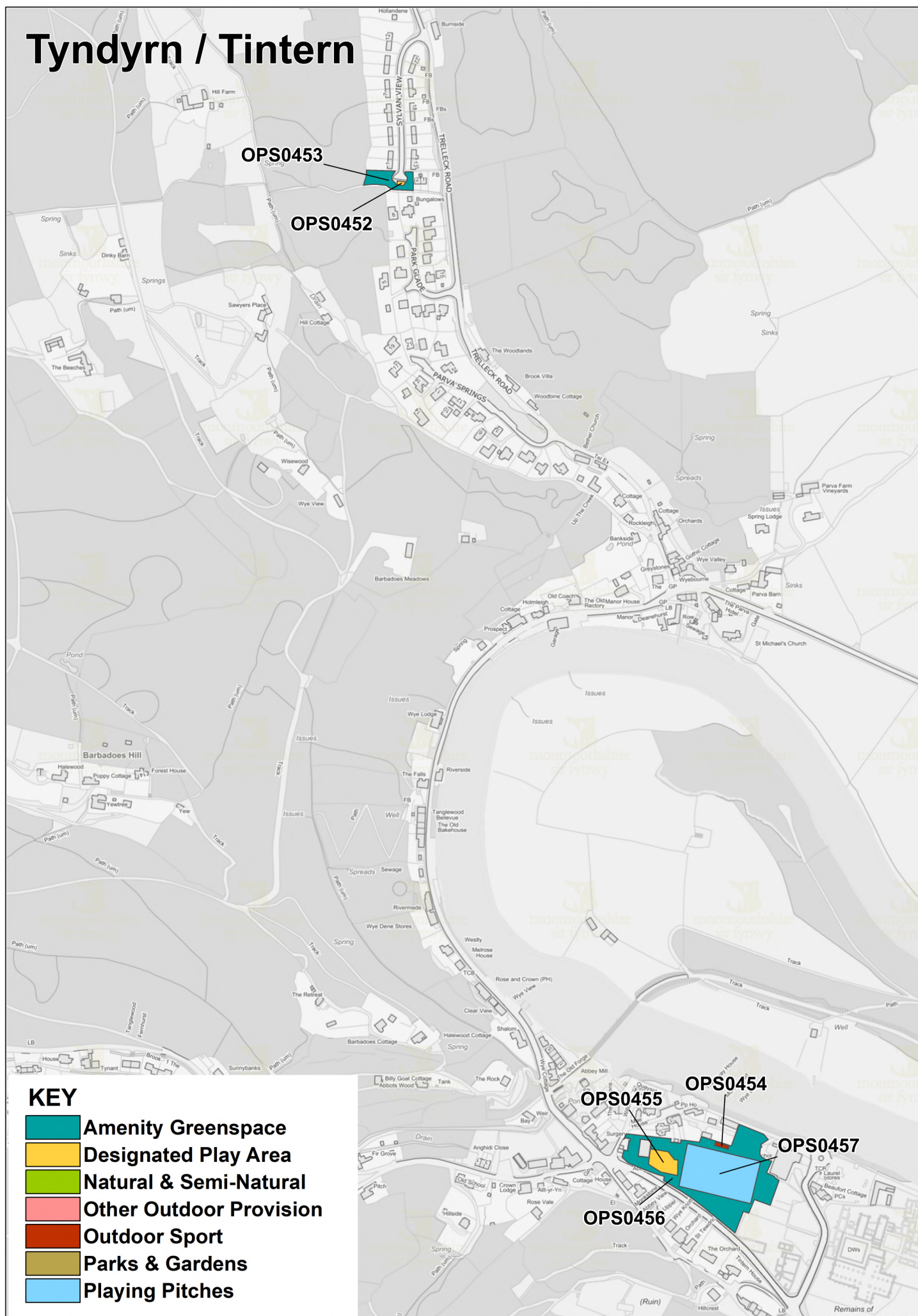


Table 27: Trellech

Population	Formal Open Space												Informal Open Space								
	Outdoor Sport (1.6 Ha per 1,000 population)			Playing Pitches (1.2 Ha per 1,000 population)			Designated Play Area (0.25 Ha per 1,000 population)			Other Outdoor Provision (0.3 Ha per 1,000 population)			Amenity Greenspace (0.6 Ha per 1,000 population)			Parks & Gardens (0.8 Ha per 1,000 population)			Natural & Semi Natural (2.0 Ha per 1,000 population)		
	Standard (Ha)	Existing Provision	Deficit or Surplus	Standard (Ha)	Existing Provision	Deficit or Surplus	Standard (Ha)	Existing Provision	Deficit or Surplus	Standard (Ha)	Existing Provision	Deficit or Surplus	Standard (Ha)	Existing Provision	Deficit or Surplus	Standard (Ha)	Existing Provision	Deficit or Surplus	Standard (Ha)	Existing Provision	Deficit or Surplus
605	0.97	0.00	-0.97	0.73	0.00	-0.73	0.15	0.05	-0.10	0.18	0.00	-0.18	0.36	1.06	0.69	0.48	0.00	-0.48	1.21	3.30	2.09

Formal Open Space

Trellech has a deficit for all categories of formal open space as no specific outdoor sports provision has been identified. Despite this, there are designated play areas at Trellech Community Centre (OPS0421) and Roman Park View play area (OPS0426).

Informal Open Space

In terms of informal open space there is a surplus of amenity greenspace, with several areas identified. There are also several areas of natural and semi-natural open spaces that has been identified within the settlement (OPS0422, OPS0423, OPS0424, OPS0428 and OPS429).

Key: Trellech Open Space Provision

Reference	Site Name	Formal/Informal	Typology	Defined Use	Area Ha
OPS0419	Trellech Amenity Greenspace	Informal	Amenity Greenspace	Large fenced grassed area with a mature tree	0.19
OPS0420	Trellech Community Centre	Informal	Amenity Greenspace	Relatively large site with hardstanding, grassed area and seating	0.23
OPS0421	Trellech Community Centre	Formal	Designated Play Area	Children's Play Area	0.03
OPS0422	Court Farm	Informal	Natural & Semi-Natural	Natural Greenspace	1.64
OPS0423	Harold's Stones	Informal	Natural & Semi-Natural	Natural Greenspace	0.73
OPS0424	Parish Grasslands	Informal	Natural & Semi-Natural	Natural Greenspace	0.46
OPS0426	Roman Park View Play Area	Formal	Designated Play Area	Children's Play Area	0.02
OPS0427	Roman Park View Play Area	Informal	Amenity Greenspace	Large sloping grassed area	0.19
OPS0428	Tump Terret Motte	Informal	Natural & Semi-Natural	Large fenced grassed area with Tump in centre	0.31

Reference	Site Name	Formal/Informal	Typology	Defined Use	Area Ha
OPS0429	Virtuous Well	Informal	Natural & Semi-Natural	Relatively large, grassed site with well (historical feature)	0.15
OPS0430	Amenity Greenspace between Harold Close & Lord Russell Close	Informal	Amenity Greenspace	Large fenced grassed area with newly planted fruit trees	0.46

Tryleg / Trellech

KEY

- Amenity Greenspace
- Designated Play Area
- Natural & Semi-Natural
- Other Outdoor Provision
- Outdoor Sport
- Parks & Gardens
- Playing Pitches

© Crown copyright and database rights 2024 OS AC0000823719

Table 28: Werngifford Pandy

Population	Formal Open Space												Informal Open Space								
	Outdoor Sport (1.6 Ha per 1,000 population)			Playing Pitches (1.2 Ha per 1,000 population)			Designated Play Area (0.25 Ha per 1,000 population)			Other Outdoor Provision (0.3 Ha per 1,000 population)			Amenity Greenspace (0.6 Ha per 1,000 population)			Parks & Gardens (0.8 Ha per 1,000 population)			Natural & Semi Natural (2.0 Ha per 1,000 population)		
	Standard (Ha)	Existing Provision	Deficit or Surplus	Standard (Ha)	Existing Provision	Deficit or Surplus	Standard (Ha)	Existing Provision	Deficit or Surplus	Standard (Ha)	Existing Provision	Deficit or Surplus	Standard (Ha)	Existing Provision	Deficit or Surplus	Standard (Ha)	Existing Provision	Deficit or Surplus	Standard (Ha)	Existing Provision	Deficit or Surplus
253	0.40	0.06	-0.35	0.30	0.20	-0.11	0.06	0.07	0.01	0.08	0.00	-0.08	0.15	0.44	0.29	0.20	0.00	-0.20	0.51	0.09	-0.41

Formal Open Space

Werngifford Pandy has a deficit for outdoors sport, playing pitches and for other outdoor provision. Despite this, there are tennis courts (OPS0482), playing pitches (OPS0481) and a play area (OPS0480) at Werngifford's recreation ground.

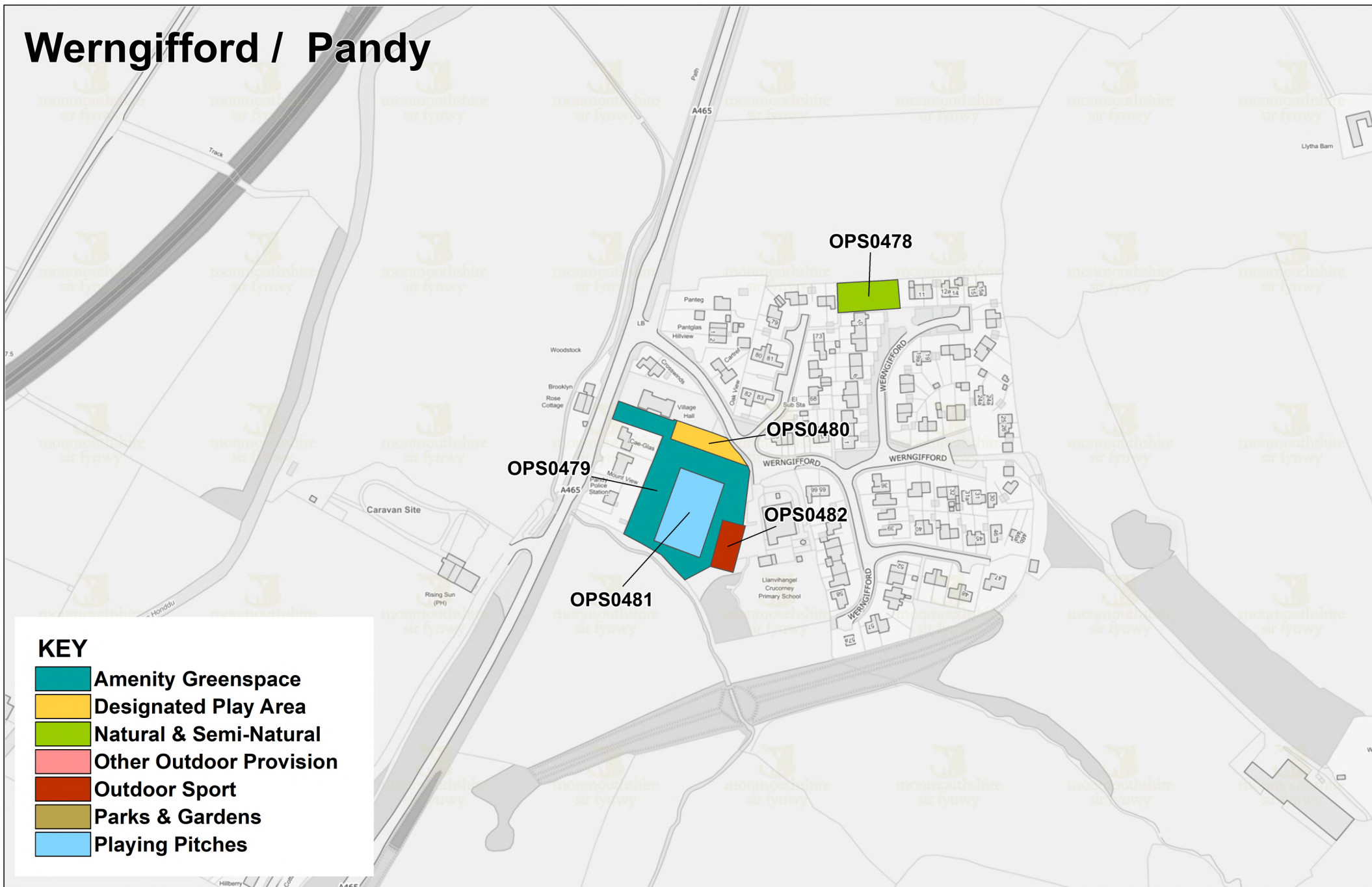
Informal Open Space

In terms of informal open space there is a surplus of amenity greenspace, with good sized provision at the recreation ground (OPS0479). An area natural and semi-natural open space has also been identified within the settlement (OPS0478).

Key: Werngifford Pandy Open Space Provision

Reference	Site Name	Formal/Informal	Typology	Defined Use	Area Ha
OPS0478	Werngifford Amenity Green Space	Informal	Natural & Semi-Natural	Small plot of land within residential estate, couple of mature trees	0.09
OPS0479	Llanvihangel Crucorney Primary School & Recreation Ground	Informal	Amenity Greenspace	Large, grassed area	0.44
OPS0480	Llanvihangel Crucorney Primary School & Recreation Ground	Formal	Designated Play Area	Children's Play Area	0.07
OPS0481	Llanvihangel Crucorney Primary School & Recreation Ground	Formal	Playing Pitches	Football Pitch	0.20
OPS0482	Llanvihangel Crucorney Primary School & Recreation Ground	Formal	Outdoor Sport	Tennis court	0.06

Werngifford / Pandy



Minor Rural Settlements

Table 29: Broadstone and Catbrook

	Formal Open Space												Informal Open Space								
	Outdoor Sport (1.6 Ha per 1,000 population)			Playing Pitches (1.2 Ha per 1,000 population)			Designated Play Area (0.25 Ha per 1,000 population)			Other Outdoor Provision (0.3 Ha per 1,000 population)			Amenity Greenspace (0.6 Ha per 1,000 population)			Parks & Gardens (0.8 Ha per 1,000 population)			Natural & Semi Natural (2.0 Ha per 1,000 population)		
Population	Standard (Ha)	Existing Provision	Deficit or Surplus	Standard (Ha)	Existing Provision	Deficit or Surplus	Standard (Ha)	Existing Provision	Deficit or Surplus	Standard (Ha)	Existing Provision	Deficit or Surplus	Standard (Ha)	Existing Provision	Deficit or Surplus	Standard (Ha)	Existing Provision	Deficit or Surplus	Standard (Ha)	Existing Provision	Deficit or Surplus
243	0.39	0.00	-0.39	0.29	0.52	0.23	0.06	0.02	-0.04	0.07	0.00	-0.07	0.15	1.13	0.98	0.19	0.00	-0.19	0.49	0.00	-0.49

Formal Open Space

Broadstone and Catbrook have a deficit of formal open space for outdoors sport, other outdoor provision and designated play area. There is, however, provision of a play area in Broadstone (OPS448). Catbrook does have a surplus sport pitch provision (OPS0372) as there are good size sports pitches at Catbrook Recreation Ground.

Informal Open Space

In terms of informal open space, there is a surplus of amenity greenspace + 0.98ha with provision at Broadstone Village Green (OPS0371), along with an area of amenity space near the playing field at Catbrook (OPS0373). There is no provision of parks and gardens and natural and semi natural open spaces and therefore a deficit of these open spaces.

Key: Broadstone and Catbrook Open Space Provision

Reference	Site Name	Formal/Informal	Typology	Defined Use	Area Ha
OPS0370	Broadstone Village Green	Formal	Designated Play Area	Children's Play Area	0.02
OPS0371	Broadstone Village Green	Informal	Amenity Greenspace	Large Grassed Area	0.23
OPS0372	Catbrook Recreation Ground	Formal	Playing Pitches	Football Goals	0.52
OPS0373	Catbrook Recreation Ground	Informal	Amenity Greenspace	Overgrown Grassed Area	0.90

Broadstone / Catbrook

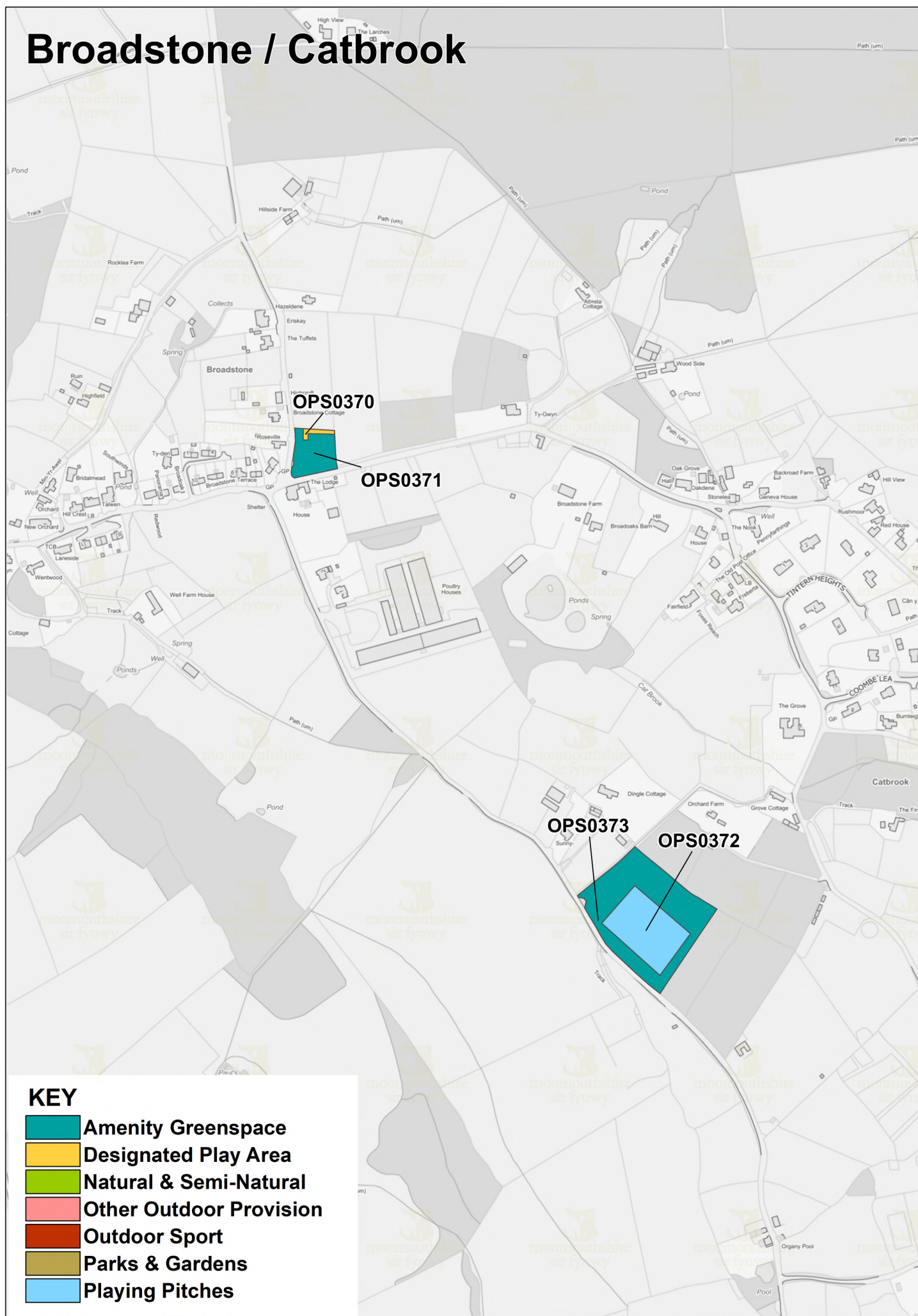


Table 30: Cross Ash

Population	Formal Open Space												Informal Open Space								
	Outdoor Sport (1.6 Ha per 1,000 population)			Playing Pitches (1.2 Ha per 1,000 population)			Designated Play Area (0.25 Ha per 1,000 population)			Other Outdoor Provision (0.3 Ha per 1,000 population)			Amenity Greenspace (0.6 Ha per 1,000 population)			Parks & Gardens (0.8 Ha per 1,000 population)			Natural & Semi Natural (2.0 Ha per 1,000 population)		
	Standard (Ha)	Existing Provision	Deficit or Surplus	Standard (Ha)	Existing Provision	Deficit or Surplus	Standard (Ha)	Existing Provision	Deficit or Surplus	Standard (Ha)	Existing Provision	Deficit or Surplus	Standard (Ha)	Existing Provision	Deficit or Surplus	Standard (Ha)	Existing Provision	Deficit or Surplus	Standard (Ha)	Existing Provision	Deficit or Surplus
67	0.11	0.00	-0.11	0.08	0.29	0.21	0.02	0.00	-0.02	0.02	0.00	-0.02	0.04	0.22	0.18	0.05	0.00	-0.05	0.13	0.00	-0.13

Formal Open Space

Cross Ash has a deficit of formal open space for outdoors sport, other outdoor provision and designated play area as there is no provision with the settlement. There is, however, a surplus in terms of sport pitch provision (OPS0374) as there are good size sports pitches at Queen Elizabeth II Playing Field.

Informal Open Space

In terms of informal open space there is a surplus of amenity greenspace + 0.18ha with provision at land adjacent to Cross Ash Village Hall. There is no provision of parks and gardens and natural and semi natural open spaces and therefore a deficit of these open spaces.

Key: Cross Ash Open Space Provision

Reference	Site Name	Formal/Informal	Typology	Defined Use	Area Ha
OPS0374	Queen Elizabeth II Playing Field	Formal	Playing Pitches	Playing Field on Gradient with Goal Posts	0.29
OPS0375	Field Adjacent to The Village Hall	Informal	Amenity Greenspace	Large Flat Grassed Area	0.22

Cross Ash

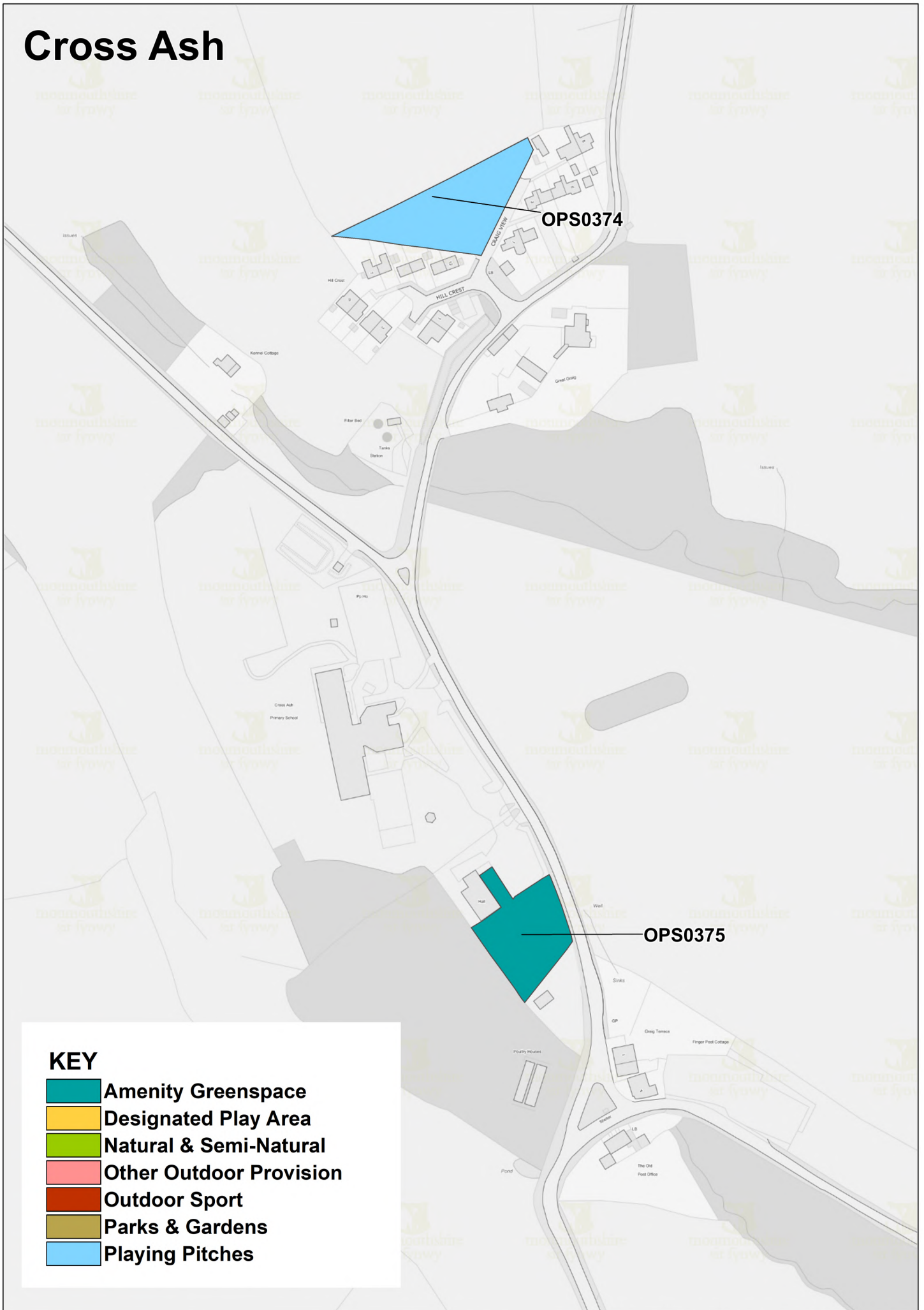


Table 31: Grosmont

Population	Formal Open Space												Informal Open Space								
	Outdoor Sport (1.6 Ha per 1,000 population)			Playing Pitches (1.2 Ha per 1,000 population)			Designated Play Area (0.25 Ha per 1,000 population)			Other Outdoor Provision (0.3 Ha per 1,000 population)			Amenity Greenspace (0.6 Ha per 1,000 population)			Parks & Gardens (0.8 Ha per 1,000 population)			Natural & Semi Natural (2.0 Ha per 1,000 population)		
	Standard (Ha)	Existing Provision	Deficit or Surplus	Standard (Ha)	Existing Provision	Deficit or Surplus	Standard (Ha)	Existing Provision	Deficit or Surplus	Standard (Ha)	Existing Provision	Deficit or Surplus	Standard (Ha)	Existing Provision	Deficit or Surplus	Standard (Ha)	Existing Provision	Deficit or Surplus	Standard (Ha)	Existing Provision	Deficit or Surplus
293	0.47	0.00	-0.47	0.35	0.00	-0.35	0.07	0.00	-0.07	0.09	0.00	-0.09	0.18	1.81	1.63	0.23	0.00	-0.23	0.59	0.00	-0.59

Formal Open Space

Grosmont has a deficit of formal open space for outdoors sport, playing pitches, other outdoor provision and designated play area as there is no provision with the settlement.

Informal Open Space

In terms of informal open space there is a surplus of amenity greenspace + 1,63ha with provision at land at Grosmont Castle. There is no provision of parks and gardens and natural and semi natural open spaces and therefore a deficit of these open spaces.

Key: Grosmont Open Space Provision

Reference	Site Name	Formal/Informal	Typology	Defined Use	Area Ha
OPS0383	Grosmont Castle	Informal	Amenity Greenspace	Well Maintained Area with Mature Trees, Picnic Tables and Seating	1.81

Y Grysmwnt / Grosmont

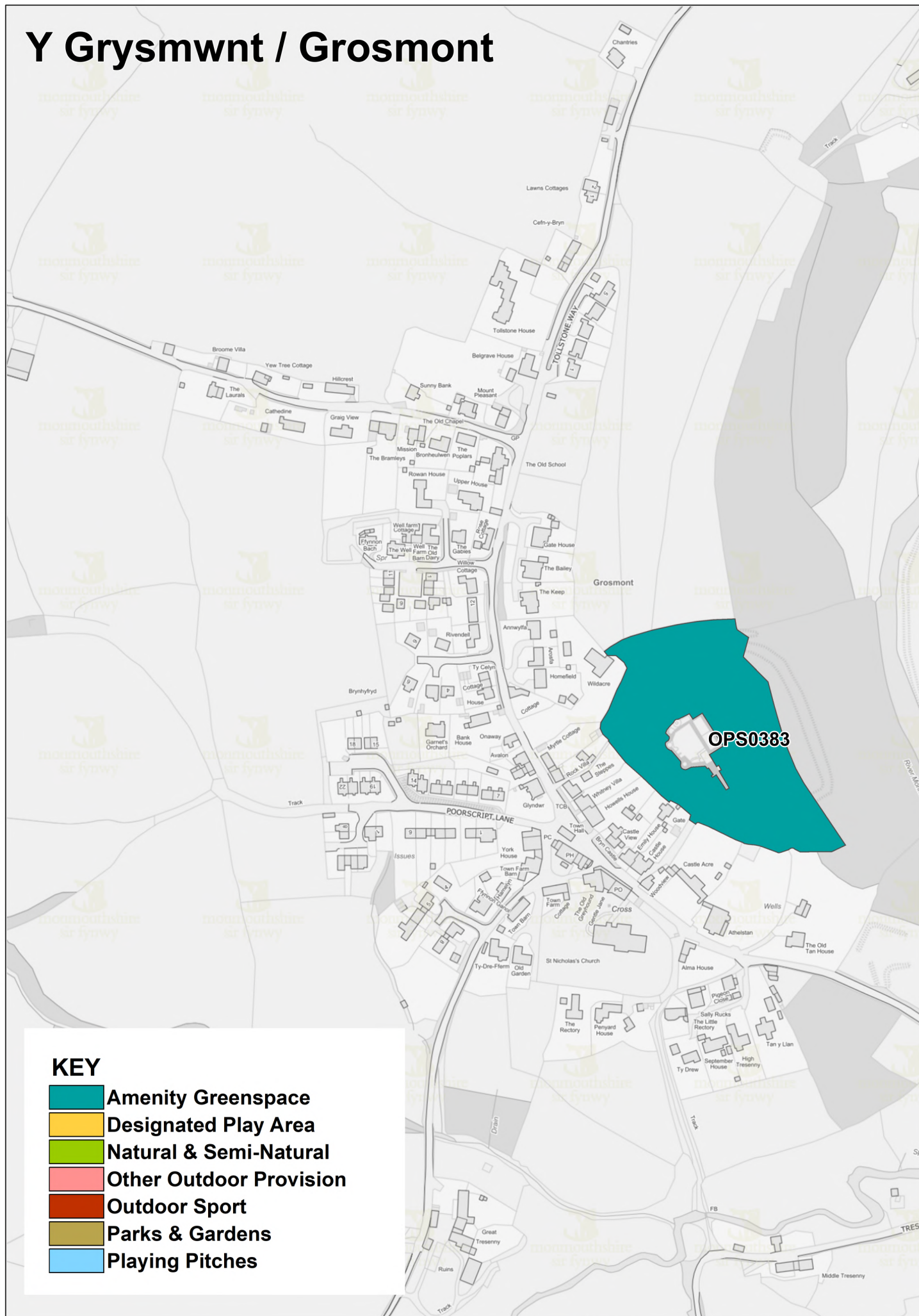


Table 32: Llanarth

Population	Formal Open Space												Informal Open Space								
	Outdoor Sport (1.6 Ha per 1,000 population)			Playing Pitches (1.2 Ha per 1,000 population)			Designated Play Area (0.25 Ha per 1,000 population)			Other Outdoor Provision (0.3 Ha per 1,000 population)			Amenity Greenspace (0.6 Ha per 1,000 population)			Parks & Gardens (0.8 Ha per 1,000 population)			Natural & Semi Natural (2.0 Ha per 1,000 population)		
	Standard (Ha)	Existing Provision	Deficit or Surplus	Standard (Ha)	Existing Provision	Deficit or Surplus	Standard (Ha)	Existing Provision	Deficit or Surplus	Standard (Ha)	Existing Provision	Deficit or Surplus	Standard (Ha)	Existing Provision	Deficit or Surplus	Standard (Ha)	Existing Provision	Deficit or Surplus	Standard (Ha)	Existing Provision	Deficit or Surplus
72	0.12	1.75	1.64	0.09	0.51	0.42	0.02	0.14	0.12	0.02	0.00	-0.02	0.04	1.08	1.03	0.06	0.00	-0.06	0.14	0.00	-0.14

Formal Open Space

Llanarth enjoys a good-sized outdoor recreation facility and as such has a surplus of provision of outdoors sport with a cricket pitch facility (OPS0393) and a surplus provision of playing pitches designated play.

Informal Open Space

In terms of informal open space there is a surplus of amenity greenspace + 1.03ha at Llanarth's recreation ground. There is no provision of parks and gardens and natural and semi natural open spaces and therefore a deficit of these open spaces.

Key: Llanarth Open Space Provision

Reference	Site Name	Formal/Informal	Typology	Defined Use	Area Ha
OPS0392	Llanarth Recreation Ground	Formal	Playing Pitches	Large Flat Multifunctional Pitch	0.51
OPS0393	Llanarth Recreation Ground	Formal	Outdoor Sport	Cricket Ground and Cricket Nets	1.75
OPS0394	Llanarth Recreation Ground	Formal	Designated Play Area	Children's Play Area	0.14
OPS0395	Llanarth Recreation Ground	Informal	Amenity Greenspace	Well Maintained Open Area with Mature Trees	1.08

Llanarth

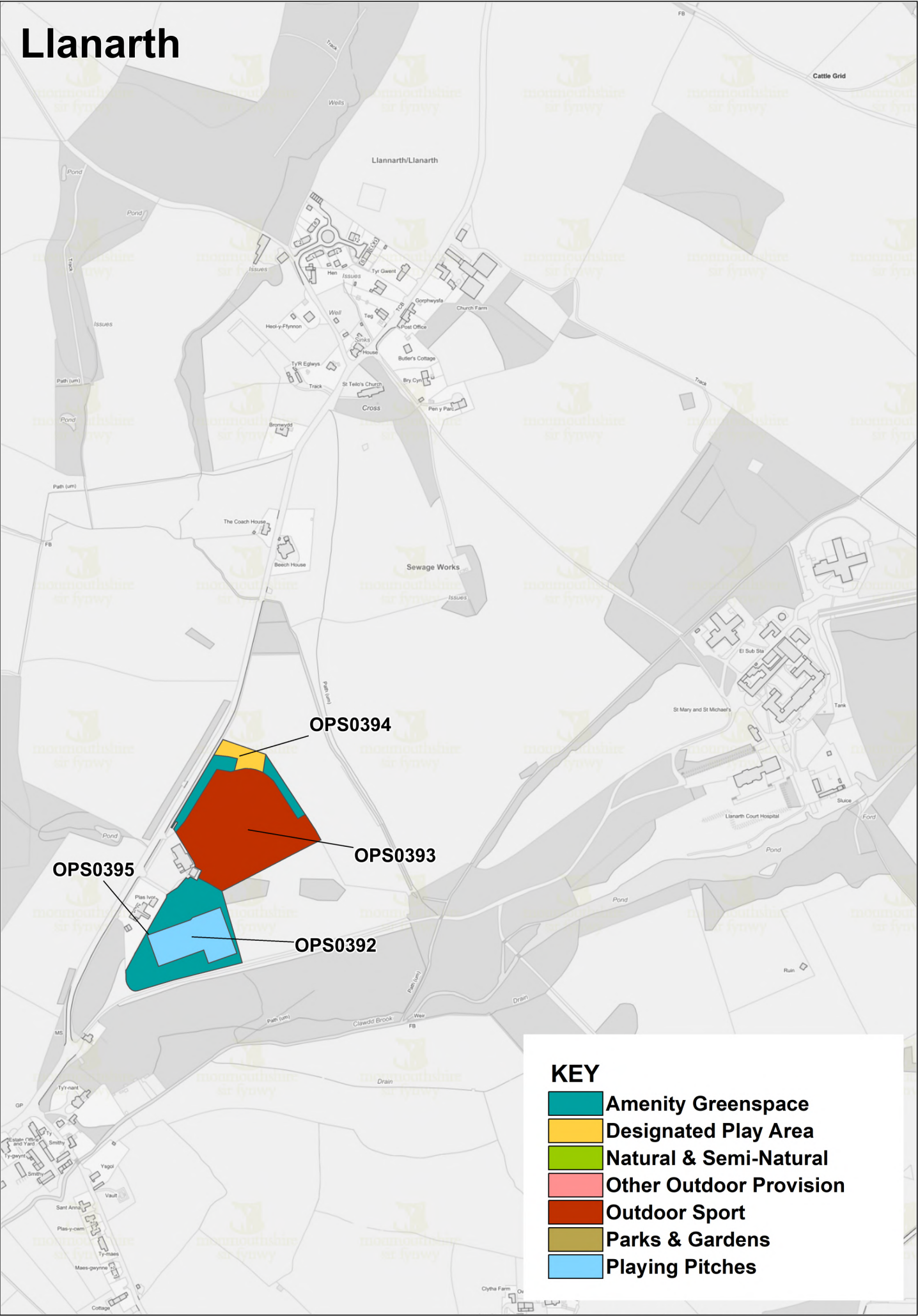


Table 33: Llanvapley

	Formal Open Space												Informal Open Space								
	Outdoor Sport (1.6 Ha per 1,000 population)			Playing Pitches (1.2 Ha per 1,000 population)			Designated Play Area (0.25 Ha per 1,000 population)			Other Outdoor Provision (0.3 Ha per 1,000 population)			Amenity Greenspace (0.6 Ha per 1,000 population)			Parks & Gardens (0.8 Ha per 1,000 population)			Natural & Semi Natural (2.0 Ha per 1,000 population)		
	Standard (Ha)	Existing Provision	Deficit or Surplus	Standard (Ha)	Existing Provision	Deficit or Surplus	Standard (Ha)	Existing Provision	Deficit or Surplus	Standard (Ha)	Existing Provision	Deficit or Surplus	Standard (Ha)	Existing Provision	Deficit or Surplus	Standard (Ha)	Existing Provision	Deficit or Surplus	Standard (Ha)	Existing Provision	Deficit or Surplus
Population																					
107	0.17	0.00	-0.17	0.13	0.11	-0.02	0.03	0.05	0.03	0.03	0.00	-0.03	0.06	1.53	1.47	0.09	0.00	-0.09	0.21	0.00	-0.21

Formal Open Space

Although Llanvapley enjoys a good size recreation ground and cricket pitch (OPS00464) it has been identified to have a deficit for outdoors sport, other outdoor provision and also playing pitches, as the largest area of Llanvapley's recreation ground is considered classified as informal amenity green space. There is a surplus of designated play area (OPS0465) within Llanvapley's recreation grounds.

Informal Open Space

In terms of informal open space there is a healthy surplus of amenity greenspace + 1.147ha with provision of a large, grassed amenity area and picnic benches at the recreation ground (OPS0466). There is no provision of parks and gardens and natural and semi natural open spaces and therefore a deficit of these open spaces.

Key: Llanvapley Open Space Provision

Reference	Site Name	Formal/Informal	Typology	Defined Use	Area Ha
OPS0464	Recreation Ground	Formal	Playing Pitches	Cricket Pitch	0.11
OPS0465	Recreation Ground	Formal	Designated Play Area	Children's Play Area	0.05
OPS0466	Recreation Ground	Informal	Amenity Greenspace	Large grassed open space, mature trees, picnic tables	1.53

Llanfable / Llanvapley
Llanddewi Rhydderch

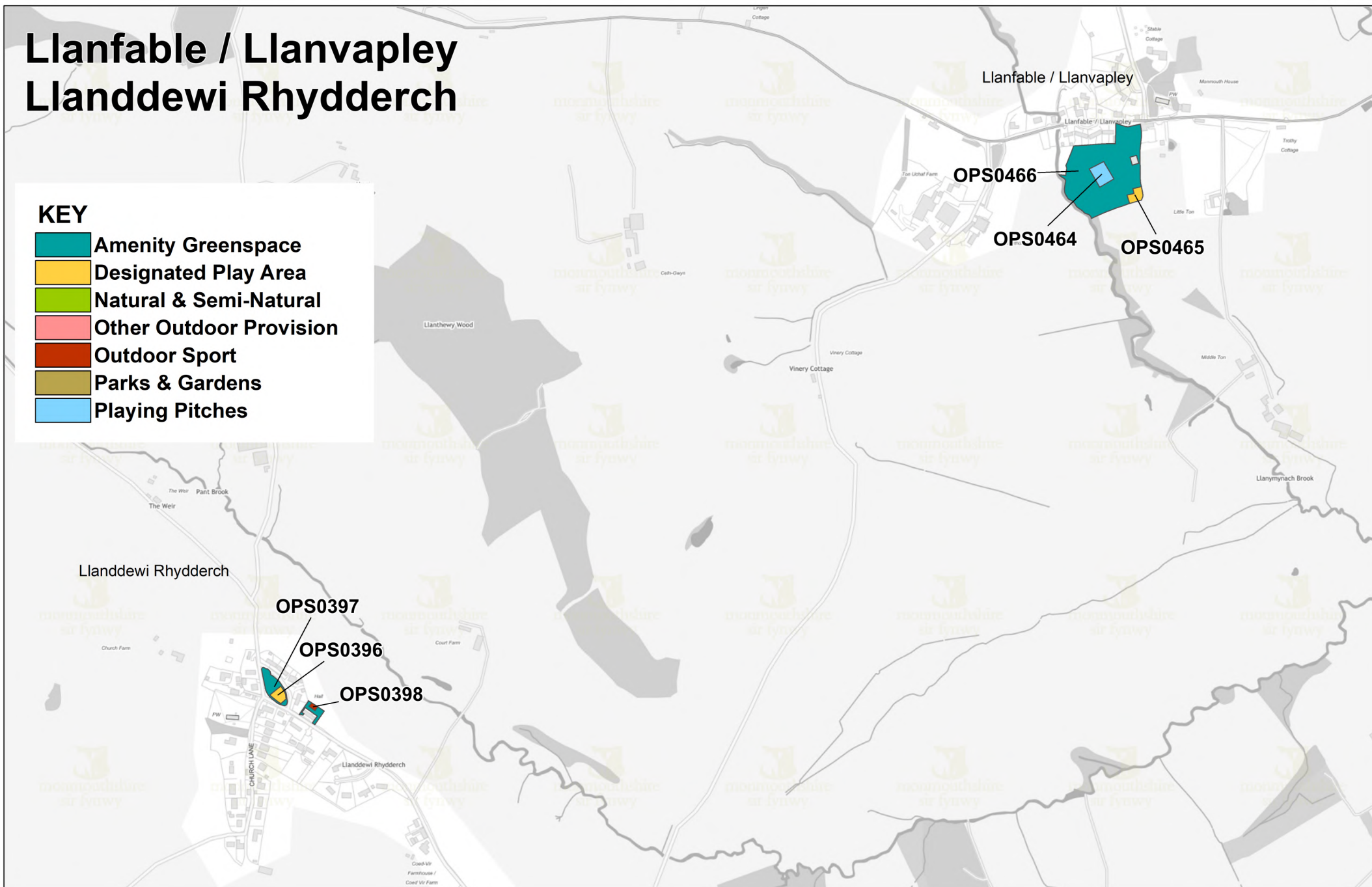


Table 34: Llanddewi Rhydderch

Population	Formal Open Space												Informal Open Space								
	Outdoor Sport (1.6 Ha per 1,000 population)			Playing Pitches (1.2 Ha per 1,000 population)			Designated Play Area (0.25 Ha per 1,000 population)			Other Outdoor Provision (0.3 Ha per 1,000 population)			Amenity Greenspace (0.6 Ha per 1,000 population)			Parks & Gardens (0.8 Ha per 1,000 population)			Natural & Semi Natural (2.0 Ha per 1,000 population)		
	Standard (Ha)	Existing Provision	Deficit or Surplus	Standard (Ha)	Existing Provision	Deficit or Surplus	Standard (Ha)	Existing Provision	Deficit or Surplus	Standard (Ha)	Existing Provision	Deficit or Surplus	Standard (Ha)	Existing Provision	Deficit or Surplus	Standard (Ha)	Existing Provision	Deficit or Surplus	Standard (Ha)	Existing Provision	Deficit or Surplus
129	0.21	0.01	-0.20	0.15	0.00	-0.15	0.03	0.05	0.02	0.04	0.00	-0.04	0.08	0.17	0.09	0.10	0.00	-0.10	0.26	0.00	-0.26

Formal Open Space

Llanddewi Rhydderch has a deficit of formal open space for outdoors sport, other outdoor provision and playing pitches. There is, however, a basketball hoop which provides a small area of outdoor sport provision (OPS00398). There is also a surplus provision of a designated play area (OPS0396).

Informal Open Space

In terms of informal open space there is a small surplus of amenity greenspace + 0.09ha with provision at the village hall (OPS0399) and at St David's Crescent (OPS0396). There is no provision of parks and gardens and natural and semi natural open spaces and therefore a deficit of these open spaces.

Key: Llanddewi Rhydderch Open Space Provision

Reference	Site Name	Formal/Informal	Typology	Defined Use	Area Ha
OPS0396	St David's Crescent	Formal	Designated Play Area	Play Area	0.05
OPS0397	St David's Crescent	Informal	Amenity Greenspace	Seating, Picnic Area and Mature Trees	0.12
OPS0398	Rear Village Hall	Formal	Outdoor Sport	Basketball Hoop	0.01
OPS0399	Rear Village Hall	Informal	Amenity Greenspace	Well Maintained Open Space	0.05

Llanfable / Llanvapley Llanddewi Rhydderch

KEY

- Amenity Greenspace
- Designated Play Area
- Natural & Semi-Natural
- Other Outdoor Provision
- Outdoor Sport
- Parks & Gardens
- Playing Pitches

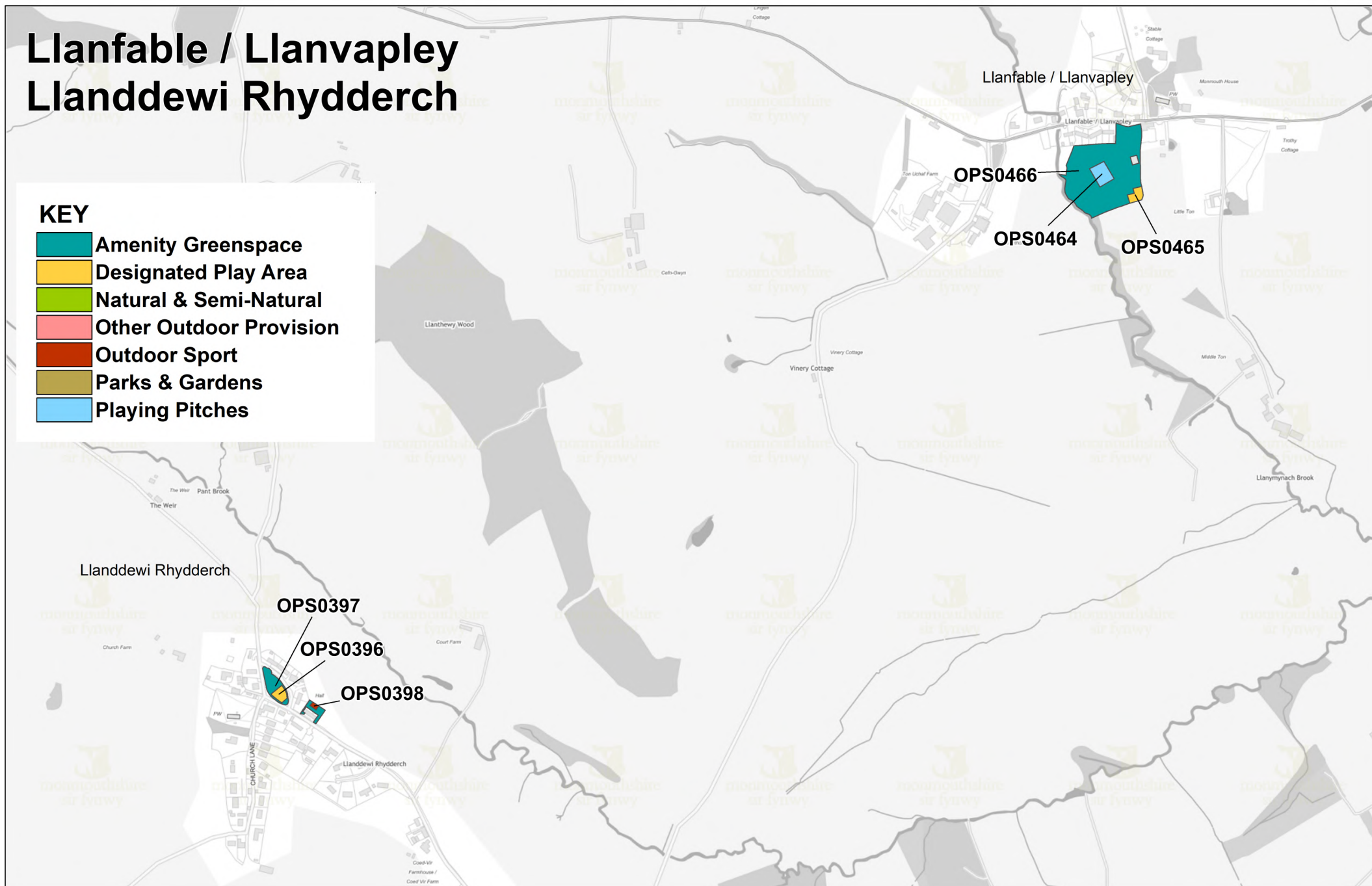


Table 35: Llansoy

	Formal Open Space												Informal Open Space								
	Outdoor Sport (1.6 Ha per 1,000 population)			Playing Pitches (1.2 Ha per 1,000 population)			Designated Play Area (0.25 Ha per 1,000 population)			Other Outdoor Provision (0.3 Ha per 1,000 population)			Amenity Greenspace (0.6 Ha per 1,000 population)			Parks & Gardens (0.8 Ha per 1,000 population)			Natural & Semi Natural (2.0 Ha per 1,000 population)		
	Standard (Ha)	Existing Provision	Deficit or Surplus	Standard (Ha)	Existing Provision	Deficit or Surplus	Standard (Ha)	Existing Provision	Deficit or Surplus	Standard (Ha)	Existing Provision	Deficit or Surplus	Standard (Ha)	Existing Provision	Deficit or Surplus	Standard (Ha)	Existing Provision	Deficit or Surplus	Standard (Ha)	Existing Provision	Deficit or Surplus
Population																					
134	0.21	0.00	-0.21	0.16	0.00	-0.16	0.03	0.00	-0.03	0.04	0.00	-0.04	0.08	0.31	0.23	0.11	0.00	-0.11	0.27	0.00	-0.27

Formal Open Space

Llansoy has a deficit for all formal open space provision as there is no provision in the settlement.

Informal Open Space

There is a maintained green space within the village and a surplus of amenity space (OPS0412). There is no provision of parks and gardens and natural and semi natural open spaces and therefore a deficit of these open spaces.

Key: Llansoy Open Space Provision

Reference	Site Name	Formal/Informal	Typology	Defined Use	Area Ha
OPS0412	Land Off St Tysoi Close	Informal	Amenity Greenspace	Maintained open space with several mature trees	0.31

Llansoy



Table 36: Llanishen

	Formal Open Space												Informal Open Space								
	Outdoor Sport (1.6 Ha per 1,000 population)			Playing Pitches (1.2 Ha per 1,000 population)			Designated Play Area (0.25 Ha per 1,000 population)			Other Outdoor Provision (0.3 Ha per 1,000 population)			Amenity Greenspace (0.6 Ha per 1,000 population)			Parks & Gardens (0.8 Ha per 1,000 population)			Natural & Semi Natural (2.0 Ha per 1,000 population)		
Population	Standard (Ha)	Existing Provision	Deficit or Surplus	Standard (Ha)	Existing Provision	Deficit or Surplus	Standard (Ha)	Existing Provision	Deficit or Surplus	Standard (Ha)	Existing Provision	Deficit or Surplus	Standard (Ha)	Existing Provision	Deficit or Surplus	Standard (Ha)	Existing Provision	Deficit or Surplus	Standard (Ha)	Existing Provision	Deficit or Surplus
122	0.20	0.00	-0.20	0.15	0.00	-0.15	0.03	0.02	-0.01	0.04	0.00	-0.04	0.07	1.63	1.56	0.10	0.00	-0.10	0.24	0.00	-0.24

Formal Open Space

Llanishen has a deficit for all formal open space provision as there is no outdoor sport, no other outdoor provision and no playing pitch provision. There is however a small, designated area of play (OPS0411) however there is still a minor deficiency of 0.01ha.

Informal Open Space

There is healthy surplus of amenity greenspace with a large provision at Church Road (OPS0410). There is no provision of parks and gardens and natural and semi natural open spaces and therefore a deficit of these open spaces.

Key: Llanishen Open Space Provision

Reference	Site Name	Formal/Informal	Typology	Defined Use	Area Ha
OPS0410	Church Road	Informal	Amenity Greenspace	Amenity Greenspace	1.63
OPS0411	Church Road	Formal	Designated Play Area	Children's Play Area	0.02

Llanisien / Llanishen

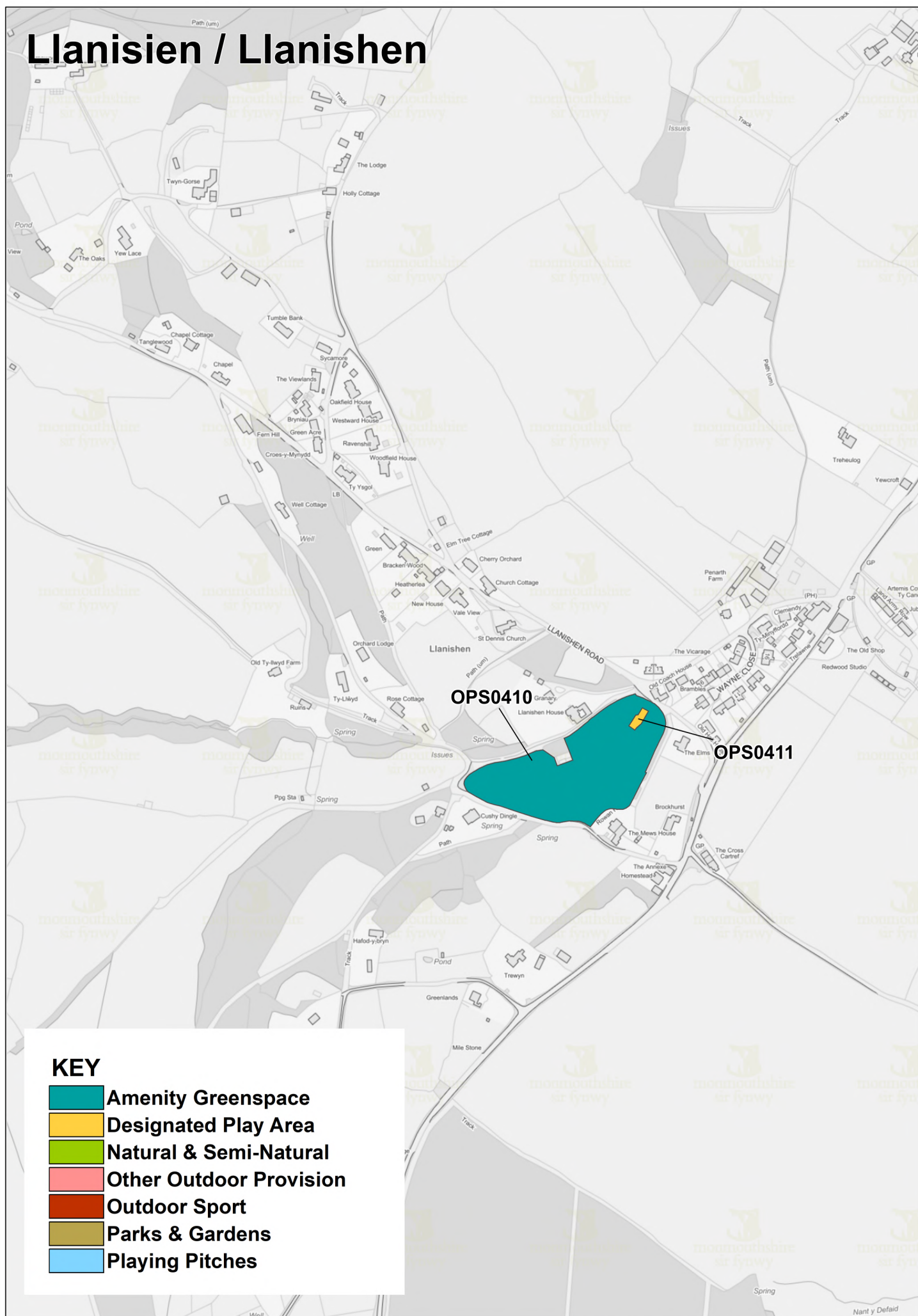


Table 37: Mitchel Troy

	Formal Open Space												Informal Open Space								
	Outdoor Sport (1.6 Ha per 1,000 population)			Playing Pitches (1.2 Ha per 1,000 population)			Designated Play Area (0.25 Ha per 1,000 population)			Other Outdoor Provision (0.3 Ha per 1,000 population)			Amenity Greenspace (0.6 Ha per 1,000 population)			Parks & Gardens (0.8 Ha per 1,000 population)			Natural & Semi Natural (2.0 Ha per 1,000 population)		
	Standard (Ha)	Existing Provision	Deficit or Surplus	Standard (Ha)	Existing Provision	Deficit or Surplus	Standard (Ha)	Existing Provision	Deficit or Surplus	Standard (Ha)	Existing Provision	Deficit or Surplus	Standard (Ha)	Existing Provision	Deficit or Surplus	Standard (Ha)	Existing Provision	Deficit or Surplus	Standard (Ha)	Existing Provision	Deficit or Surplus
Population																					
122	0.20	0.00	-0.20	0.15	0.00	-0.15	0.03	0.05	0.02	0.04	0.00	-0.04	0.07	0.00	-0.07	0.10	0.00	-0.10	0.24	0.00	-0.24

Formal Open Space

Mitchel Troy has a deficit of outdoor sport, other outdoor provision and playing pitch provision. There is, however, a surplus of designated area of play (OPS0483).

Informal Open Space

There is no informal open space provision identified within Mitchel Troy and therefore a deficit of informal open space.

Key: Mitchel Troy Open Space Provision

Reference	Site Name	Formal/Informal	Typology	Defined Use	Area Ha
OPS0483	Swallow Park	Formal	Designated Play Area	Children's Play Area	0.05

Llanfihangel Troddi / Mitchel Troy

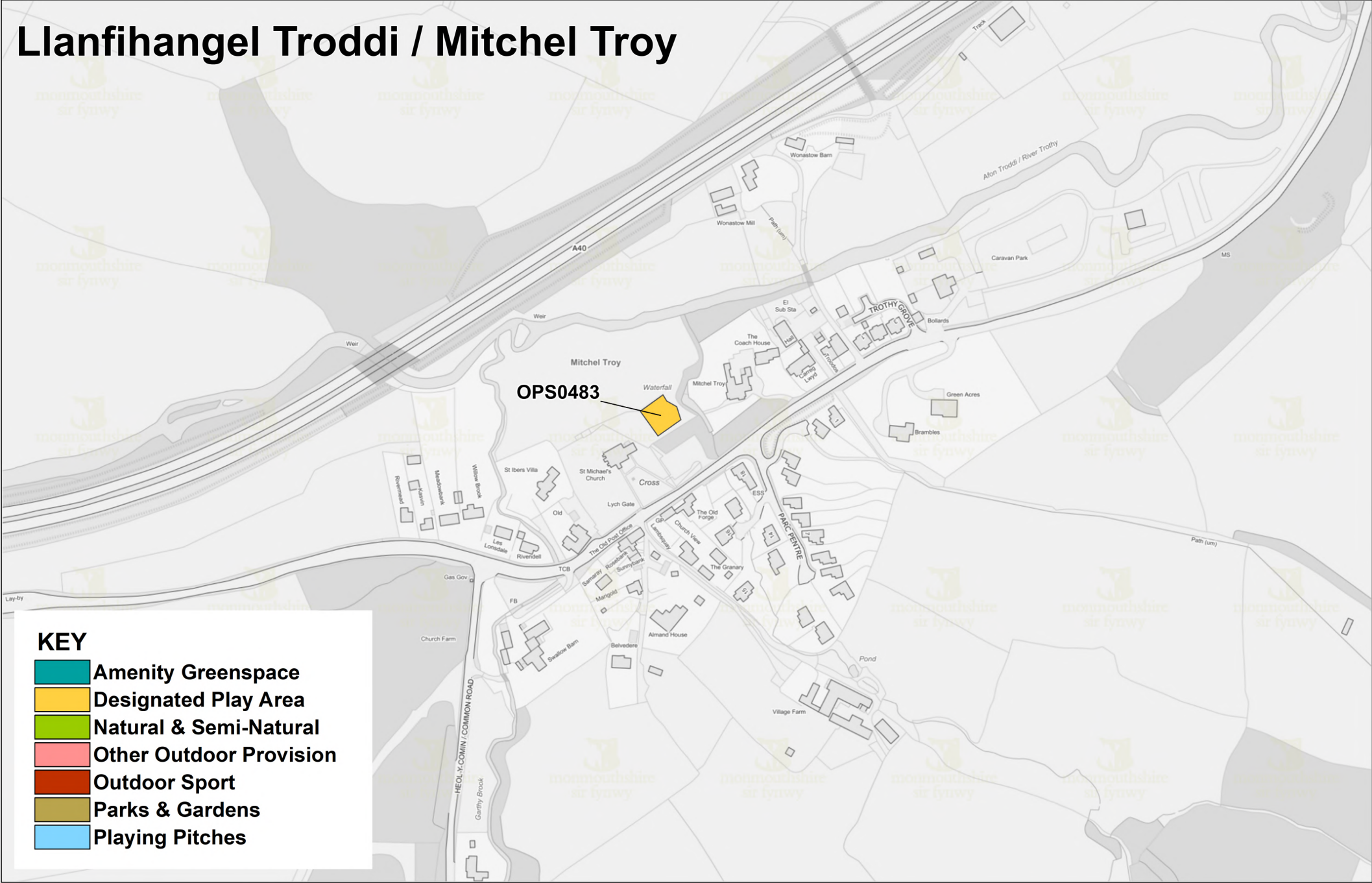


Table 38: Penallt

Population	Formal Open Space												Informal Open Space								
	Outdoor Sport (1.6 Ha per 1,000 population)			Playing Pitches (1.2 Ha per 1,000 population)			Designated Play Area (0.25 Ha per 1,000 population)			Other Outdoor Provision (0.3 Ha per 1,000 population)			Amenity Greenspace (0.6 Ha per 1,000 population)			Parks & Gardens (0.8 Ha per 1,000 population)			Natural & Semi Natural (2.0 Ha per 1,000 population)		
	Standard (Ha)	Existing Provision	Deficit or Surplus	Standard (Ha)	Existing Provision	Deficit or Surplus	Standard (Ha)	Existing Provision	Deficit or Surplus	Standard (Ha)	Existing Provision	Deficit or Surplus	Standard (Ha)	Existing Provision	Deficit or Surplus	Standard (Ha)	Existing Provision	Deficit or Surplus	Standard (Ha)	Existing Provision	Deficit or Surplus
137	0.22	0.17	-0.05	0.16	1.54	1.37	0.03	0.01	-0.03	0.04	0.00	-0.04	0.08	0.29	0.21	0.11	0.00	-0.11	0.27	0.00	-0.27

Formal Open Space

Penallt enjoys a good-sized cricket pitch (OPS0417) and has a surplus of playing pitch provision of +1.37ha. Although having a deficit for outdoors sport, it has tennis court and basketball provision (OPS0415 and OPS416) and a designated play area (OPS414).

Informal Open Space

In terms of informal open space, there is a surplus of amenity greenspace + 0.21ha at Banington Meadow.

Key: Penallt Open Space Provision

Reference	Site Name	Formal/Informal	Typology	Defined Use	Area Ha
OPS0413	Babington Meadow	Informal	Amenity Greenspace	Reasonably large, grassed area, BBQ, picnic table, Seating and mature trees	0.29
OPS0414	Babington Meadow	Formal	Designated Play Area	Children's Play Area	0.01
OPS0415	Babington Meadow	Formal	Outdoor Sport	Basketball Hoop	0.00
OPS0416	Penallt Cricket & Tennis Club	Formal	Outdoor Sport	Tennis courts	0.16
OPS0417	Penallt Cricket & Tennis Club	Formal	Playing Pitches	Large site predominantly grassed for cricket, village hall	1.54

Penallt

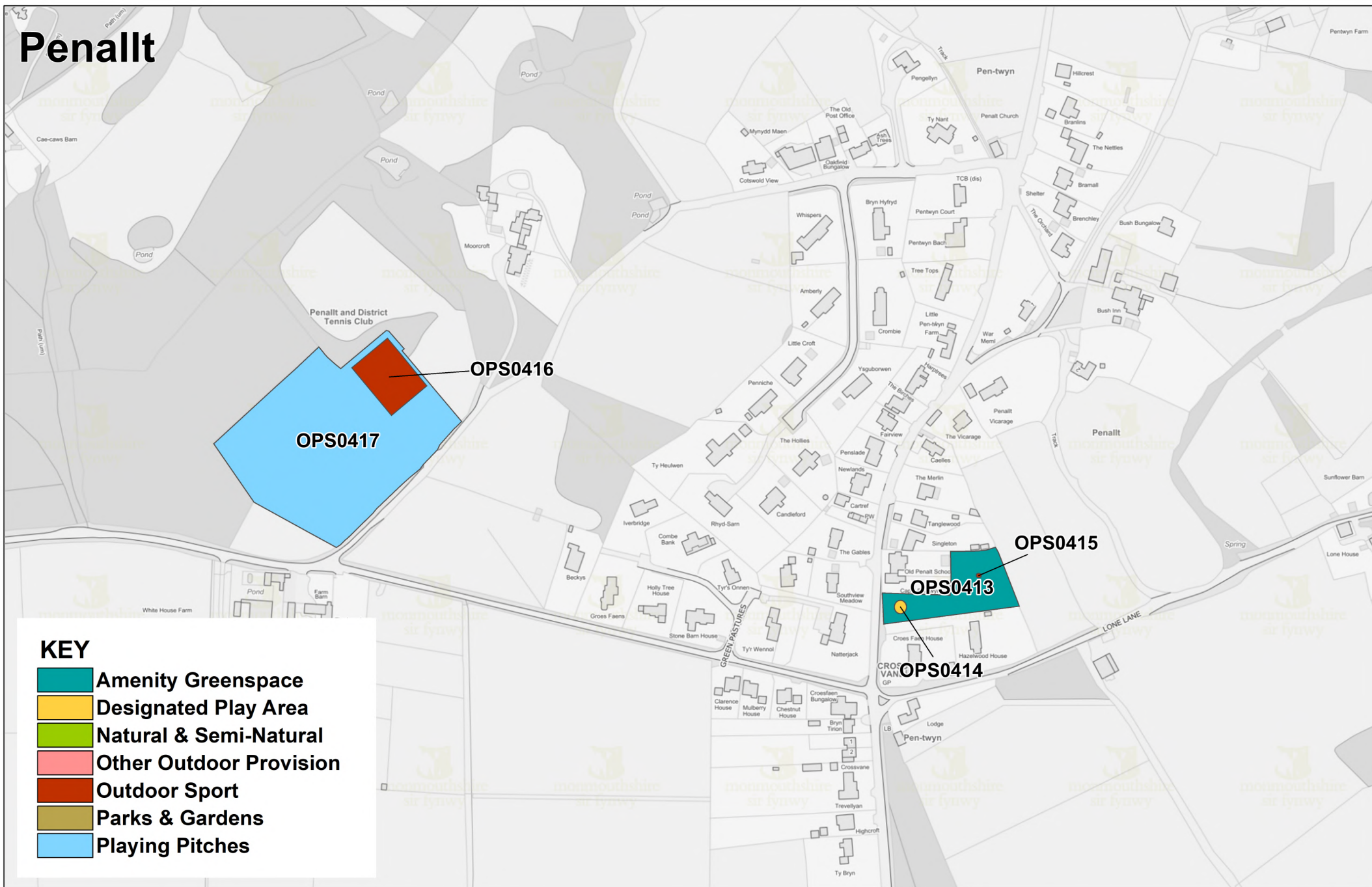


Table 39: Penpergwm/The Bryn

Population	Formal Open Space												Informal Open Space								
	Outdoor Sport (1.6 Ha per 1,000 population)			Playing Pitches (1.2 Ha per 1,000 population)			Designated Play Area (0.25 Ha per 1,000 population)			Other Outdoor Provision (0.3 Ha per 1,000 population)			Amenity Greenspace (0.6 Ha per 1,000 population)			Parks & Gardens (0.8 Ha per 1,000 population)			Natural & Semi Natural (2.0 Ha per 1,000 population)		
	Standard (Ha)	Existing Provision	Deficit or Surplus	Standard (Ha)	Existing Provision	Deficit or Surplus	Standard (Ha)	Existing Provision	Deficit or Surplus	Standard (Ha)	Existing Provision	Deficit or Surplus	Standard (Ha)	Existing Provision	Deficit or Surplus	Standard (Ha)	Existing Provision	Deficit or Surplus	Standard (Ha)	Existing Provision	Deficit or Surplus
206	0.33	0.00	-0.33	0.25	0.00	-0.25	0.05	0.02	-0.03	0.06	0.00	-0.06	0.12	0.29	0.16	0.16	0.00	-0.16	0.41	0.00	-0.41

Formal Open Space

Penpergwm/The Bryn has a deficit of outdoor sport, other outdoor provision and playing pitch provision. There is however a surplus of designated area of play (OPS0477).

Informal Open Space

In terms of informal open space there is a surplus of +0.16ha with two identified areas of amenity greenspace within the settlement (OPS474 and OPS0476). There is no provision of parks and gardens and natural and semi natural open spaces and therefore a deficit of these open spaces.

Key: Penpergwm/The Bryn Open Space Provision

Reference	Site Name	Formal/Informal	Typology	Defined Use	Area Ha
OPS0474	Pentwyn Amenity Greenspace	Informal	Amenity Greenspace	Small grassed area, mature trees in centre of residential area Some seating provision	0.10
OPS0476	Pentwyn Recreation Ground	Informal	Amenity Greenspace	Small grassed area, several mature trees and seating	0.19
OPS0477	Pentwyn Recreation Ground	Formal	Designated Play Area	Children's Play Area	0.02

Penpergwm / The Bryn

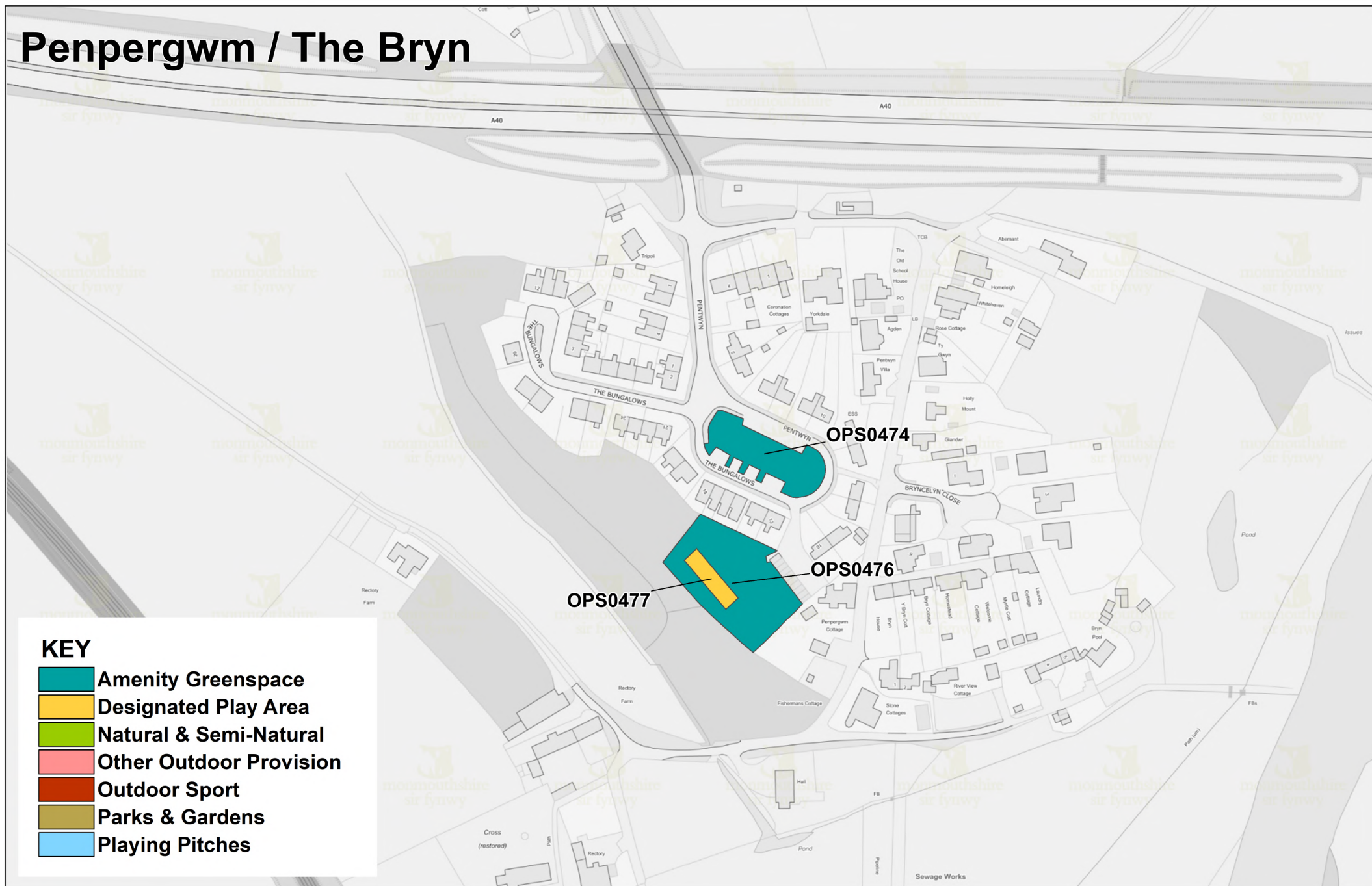


Table 40: The North

Population	Formal Open Space												Informal Open Space								
	Outdoor Sport (1.6 Ha per 1,000 population)			Playing Pitches (1.2 Ha per 1,000 population)			Designated Play Area (0.25 Ha per 1,000 population)			Other Outdoor Provision (0.3 Ha per 1,000 population)			Amenity Greenspace (0.6 Ha per 1,000 population)			Parks & Gardens (0.8 Ha per 1,000 population)			Natural & Semi Natural (2.0 Ha per 1,000 population)		
	Standard (Ha)	Existing Provision	Deficit or Surplus	Standard (Ha)	Existing Provision	Deficit or Surplus	Standard (Ha)	Existing Provision	Deficit or Surplus	Standard (Ha)	Existing Provision	Deficit or Surplus	Standard (Ha)	Existing Provision	Deficit or Surplus	Standard (Ha)	Existing Provision	Deficit or Surplus	Standard (Ha)	Existing Provision	Deficit or Surplus
309	0.49	0.00	-0.49	0.37	0.00	-0.37	0.08	0.02	-0.06	0.09	0.00	-0.09	0.19	0.00	-0.19	0.25	0.00	-0.25	0.62	0.00	-0.62

Formal Open Space

The North has no provision of outdoor sport, other outdoor provision and playing pitch provision and therefore there is a deficiency. There is provision of a designated area of play (OPS0418) however due to the size of the area there is still a deficit in provision.

Informal Open Space

There is no informal open space provision identified within this study at The North and therefore there is a deficit of informal open space.

Key: The North Open Space Provision

Reference	Site Name	Formal/Informal	Typology	Defined Use	Area Ha
OPS0418	Longwood Play Area	Formal	Designated Play Area	Children's Play Area	0.02

The North

