

4. Index of Candidate Sites for Protection

Candidate Sites submitted for protection within the Initial call have been kept on the register and will be given further consideration during the preparation of the Deposit Plan.

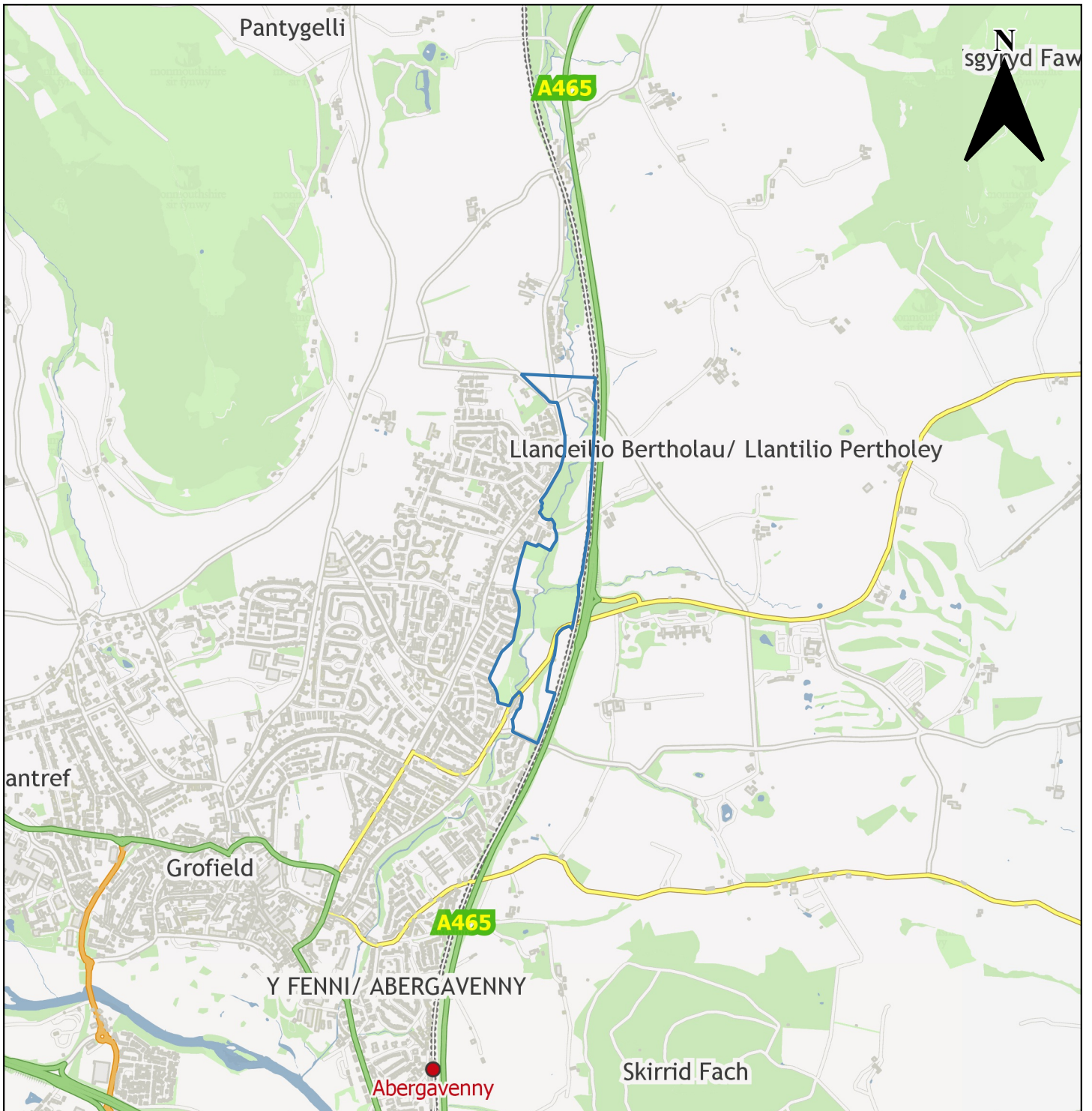
Abergavenny				
Candidate Site Reference No.	Site Name	Electoral Ward	Proposed Use	Site Proposer
CSP001	Gavenny Valley	Croesonen/Mardy	DES2 – Area of Amenity Importance	Mr Dick Cole Abergavenny & District Civic Society160
CSP002	Western Abergavenny	Cantref/Grofield	Protection as buffer to BBNP	Mr Dick Cole Abergavenny & District Civic Society
CSP003	Land at Pentre Road	Cantref	Protection as buffer to BBNP	Mr Dick Cole Abergavenny & District Civic Society
CSP004	Land north of Abergavenny	Croesonen/Lansdown/Mardy	Protection as buffer to BBNP	Mr Dick Cole Abergavenny & District Civic Society

Chepstow				
Candidate Site Reference No.	Site Name	Electoral Ward	Proposed Use	Site Proposer
CSP017	Land at Bayfield	Mount Pleasant/Shirenewton/St Kingsmark	Protection from development	Bayfield Residents Association


Monmouth				
Candidate Site Reference No.	Site Name	Electoral Ward	Proposed Use	Site Proposer
CSP005	Triwall Factory Old Playing Field	Overmonnow	DES2 – Area of Amenity Importance	Monmouth Archaeological Society
CSP007	Land at Old Hereford Road	Osbaston	Protected from development	40 local residents
CSP008	Claypatch Woods	Wyesham	Natural flood management	Transition Monmouth
CSP009	Land adjacent Orchard Cottage	Osbaston	Natural Flood Management	Transition Monmouth
CSP010	Wyesham	Wyesham	Retrofit of SUDs measures	Transition Monmouth
CSP011	Osbaston	Osbaston	Retrofit of SUDs measures	Transition Monmouth
CSP012	Land adjacent Wyesham Lane	Wyesham	Natural flood management	Transition Monmouth
CSP013	Land east Kingswood	Drybridge	Natural flood management	Transition Monmouth
CSP016	Hereford Road	Osbaston	Protection from development	Mr Richard Roden
CSP018	Land at Monmouth Comprehensive School	Town	Open space	Transition Monmouth
CSP019	Land west of Kingswood Gate	Drybridge	Natural flood management	Transition Monmouth
CSP020	Land at Cornpoppy Avenue	Drybridge	Open space	Monmouthshire Meadows Group

Sevenside				
Candidate Site Reference No.	Site Name	Electoral Ward	Proposed Use	Site Proposer
CSP021	Land north and west of Magor	Magor West/Magor East and Undy	Protection from development	9 local residents
CSP022	Land to the north of Magor	Magor West/Magor East and Undy	DES2 – Area of Amenity Importance	Magor with Undy Town Council

Rural General				
Candidate Site Reference No.	Site Name	Electoral Ward	Proposed Use	Site Proposer
CSP006	Land adjacent Garden Cottage, Coed-y Paen	Llangybi Fawr	DES2 – Area of Amenity Importance	Mr Graham Rogers
CSP014	Runston Village Conservation Area, Crick	Caerwent/Shirenewton	Protection from development	Mr Will Feakes
CSP015	St Pierre Conservation Area, Mathern/ Portkskewett	Portskewett/Shirenewton	Protection from development	Mr Will Feakes




Candidate Site Number	CSP001
Site Name	Gavenny Valley
Site Promoter	Mr Dick Cole Abergavenny & District Civic Society
Settlement	Abergavenny
Ward	Mardy, Croesonen
Proposed Use	DES2 - Area of Amenity Importance
Site Size in Hectares	27.3 ha

	Monmouthshire County Council, County Hall, Usk, The Rhadyr, Monmouthshire, NP15 1GA	
	(c) Ordnance Survey 10023415 2021	Not to Scale




Candidate Site Number	CSP002
Site Name	Western Abergavenny
Site Promoter	Mr Dick Cole Abergavenny & District Civic Society
Settlement	Abergavenny
Ward	Cantref, Grofield
Proposed Use	Protection as buffer to BBNP
Site Size in Hectares	30.96 ha

	Monmouthshire County Council, County Hall, Usk, The Rhadyr, Monmouthshire, NP15 1GA	
	(c) Ordnance Survey 10023415 2021	Not to Scale




Candidate Site Number	CSP003
Site Name	Land at Pentre Road
Site Promoter	Mr Dick Cole Abergavenny & District Society
Settlement	Abergavenny
Ward	Cantref
Proposed Use	Protection as bufferto BBNP
Site Size in Hectares	31.5 ha

	Monmouthshire County Council, County Hall, Usk, The Rhadyr, Monmouthshire, NP15 1GA	
	(c) Ordnance Survey 10023415 2021	Not to Scale




Candidate Site Number	CSP004
Site Name	Land north Abergavenny
Site Promoter	Mr Dick Cole Abergavenny & District Civic Society
Settlement	Abergavenny
Ward	Mardy, Croesonen ,Lansdown
Proposed Use	Protection as buffer to BBNP
Site Size in Hectares	34.3 ha

	Monmouthshire County Council, County Hall, Usk, The Rhadyr, Monmouthshire, NP15 1GA	
	(c) Ordnance Survey 10023415 2021	Not to Scale




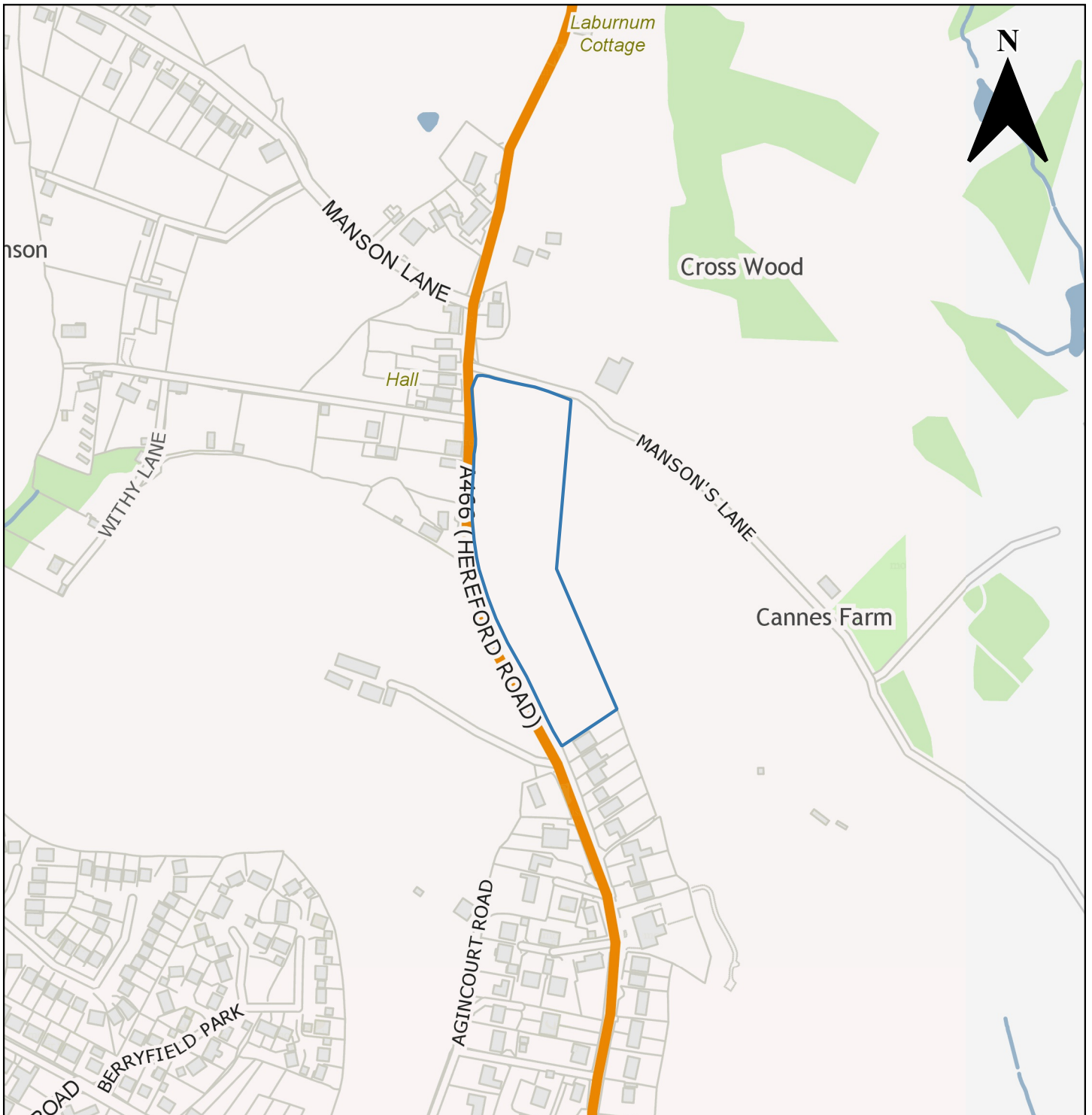
Candidate Site Number	CSP005
Site Name	Triwall Factory Playingfield
Site Promoter	Monmouth Archaeological Society
Settlement	Monmouth
Ward	Overmonnow
Proposed Use	DES2 - Area of Amenity Importance
Site Size in Hectares	0.81 ha

	Monmouthshire County Council, County Hall, Usk, The Rhadyr, Monmouthshire, NP15 1GA	
	(c) Ordnance Survey 10023415 2021	Not to Scale




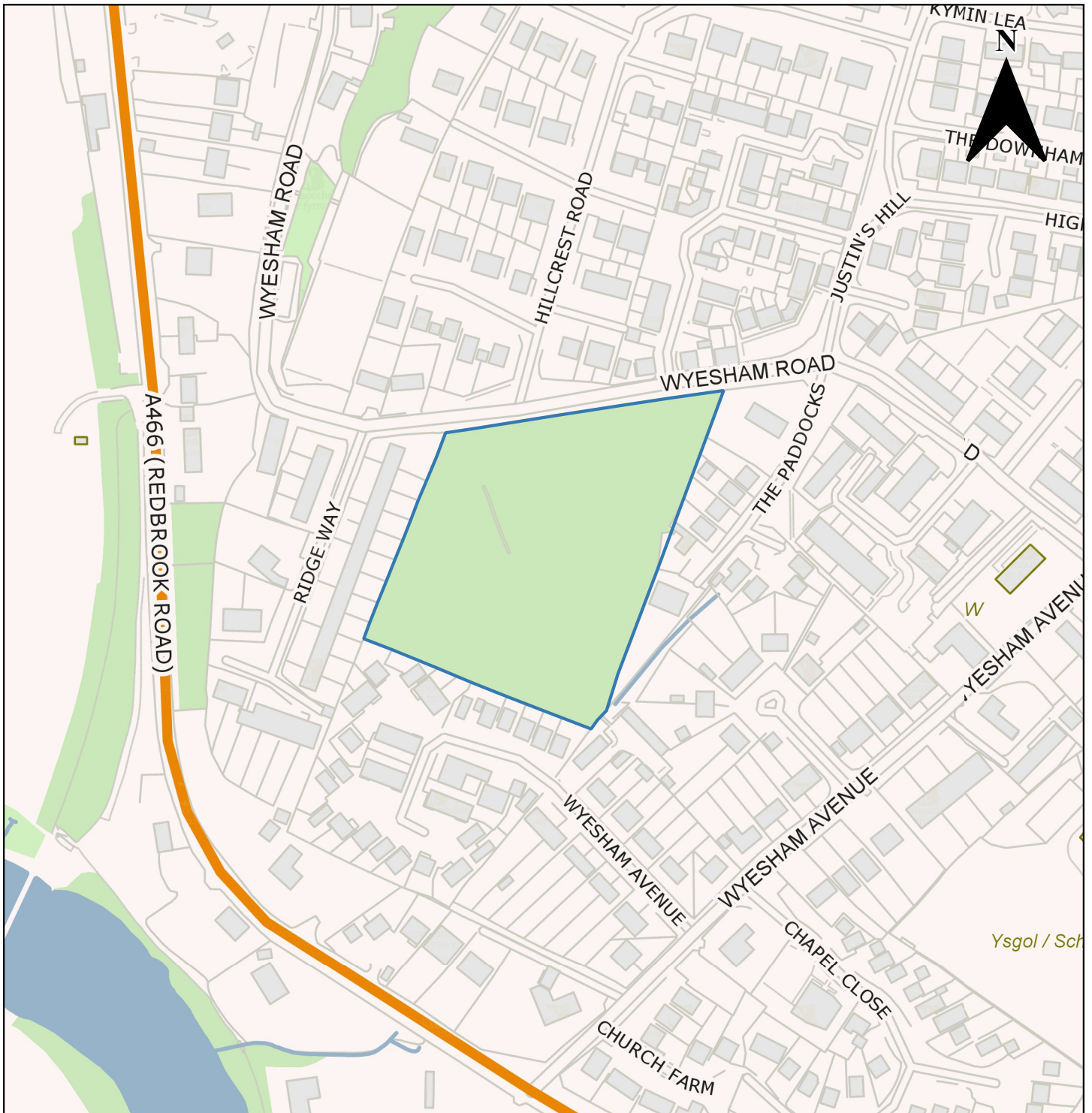
Candidate Site Number	CSP006
Site Name	Land adj Garden Cottage
Site Promoter	Mr Graham Rogers
Settlement	Coed y Paen
Ward	Llangybi Fawr
Proposed Use	DES2 - Area of Amenity Importance
Site Size in Hectares	0.1 ha

	Monmouthshire County Council, County Hall, Usk, The Rhadyr, Monmouthshire, NP15 1GA	
	(c) Ordnance Survey 10023415 2021	Not to Scale




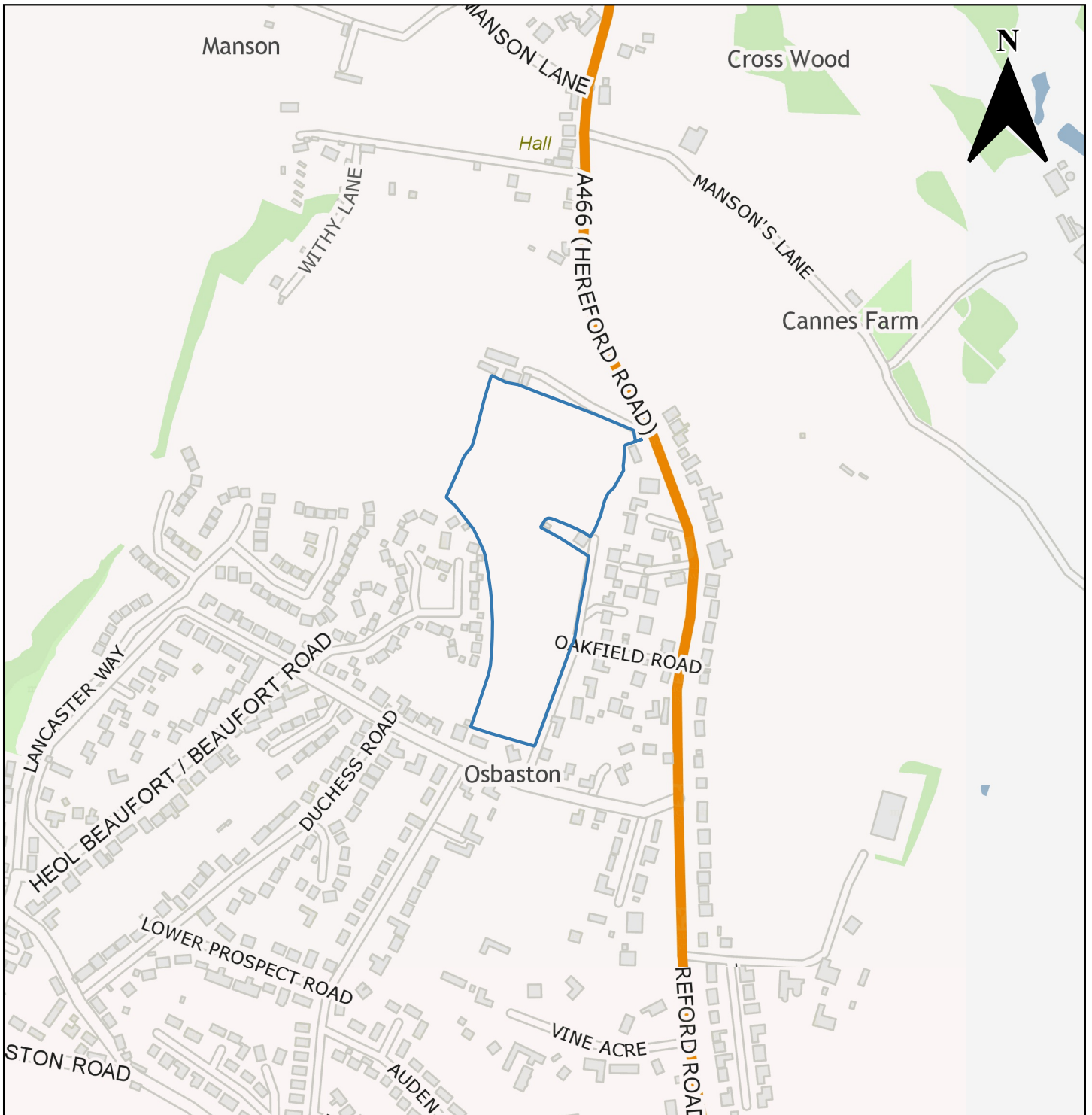
Candidate Site Number	CSP007
Site Name	Land at Old Hereford Road
Site Promoter	40 local residents
Settlement	Monmouth
Ward	Osbaston
Proposed Use	Protection from development
Site Size in Hectares	1.75 ha

	Monmouthshire County Council, County Hall, Usk, The Rhadyr, Monmouthshire, NP15 1GA	
	(c) Ordnance Survey 10023415 2021	Not to Scale




Candidate Site Number	CSP008
Site Name	Claypatch Woods
Site Promoter	Transition Monmouth
Settlement	Monmouth
Ward	Wyesham
Proposed Use	Natural flood management
Site Size in Hectares	1.7 ha

	Monmouthshire County Council, County Hall, Usk, The Rhadyr, Monmouthshire, NP15 1GA	
	(c) Ordnance Survey 10023415 2021	Not to Scale




Candidate Site Number	CSP009
Site Name	Land adj Orchard Cottage
Site Promoter	Transition Monmouth
Settlement	Monmouth
Ward	Osbaston
Proposed Use	Natural flood management
Site Size in Hectares	3.89 ha

	Monmouthshire County Council, County Hall, Usk, The Rhadyr, Monmouthshire, NP15 1GA	
	(c) Ordnance Survey 10023415 2021	Not to Scale




Candidate Site Number	CSP010
Site Name	Wyesham
Site Promoter	Transition Monmouth
Settlement	Monmouth
Ward	Wyesham
Proposed Use	Retrofit of SUDs measures
Site Size in Hectares	46.3 ha

	Monmouthshire County Council, County Hall, Usk, The Rhadyr, Monmouthshire, NP15 1GA	
	(c) Ordnance Survey 10023415 2021	Not to Scale




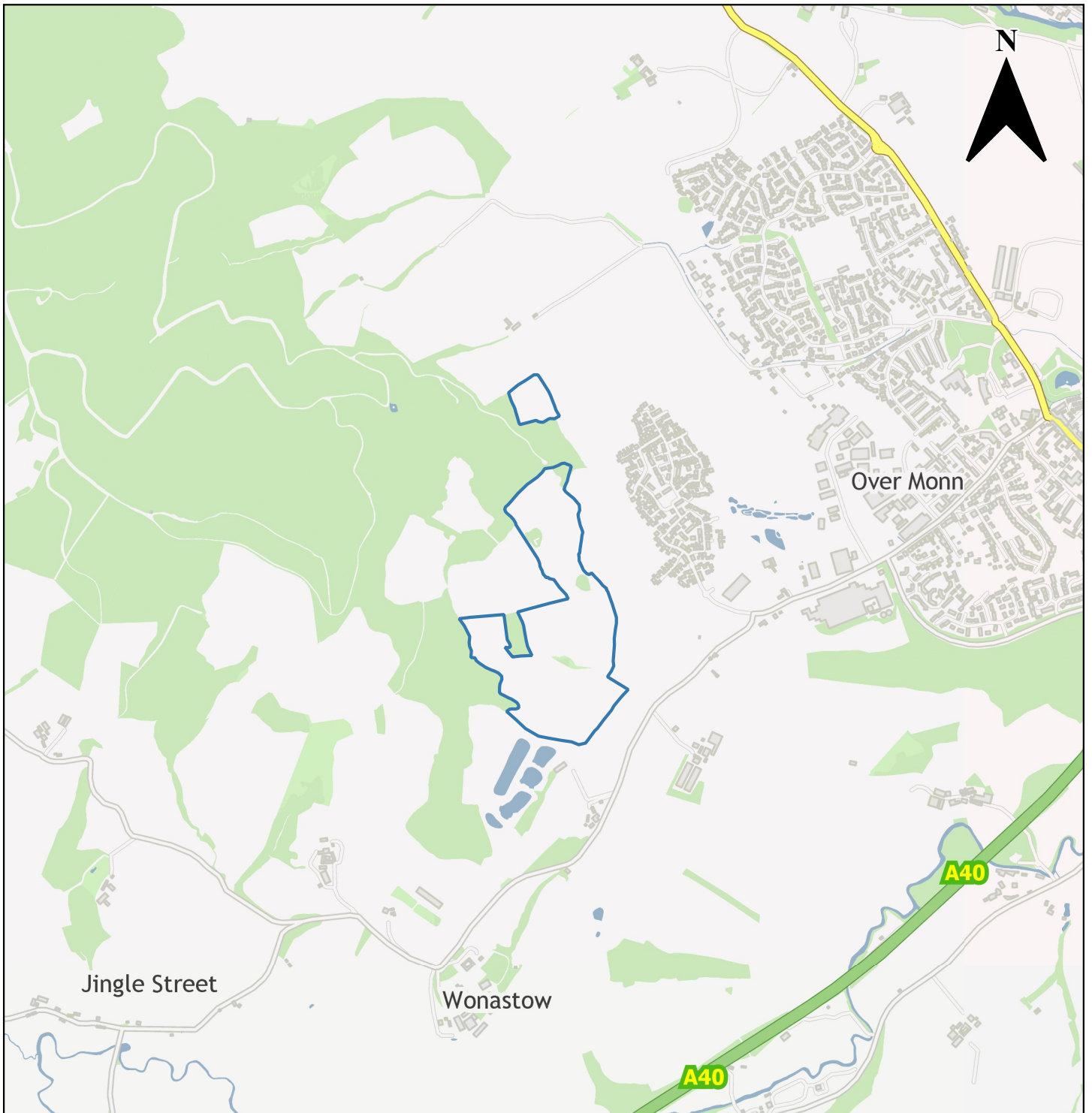
Candidate Site Number	CSP011
Site Name	Osbaston
Site Promoter	Transition Monmouth
Settlement	Monmouth
Ward	Osbaston
Proposed Use	Retrofit of SUDs measures
Site Size in Hectares	40.85 ha

	Monmouthshire County Council, County Hall, Usk, The Rhadyr, Monmouthshire, NP15 1GA	
	(c) Ordnance Survey 10023415 2021	Not to Scale




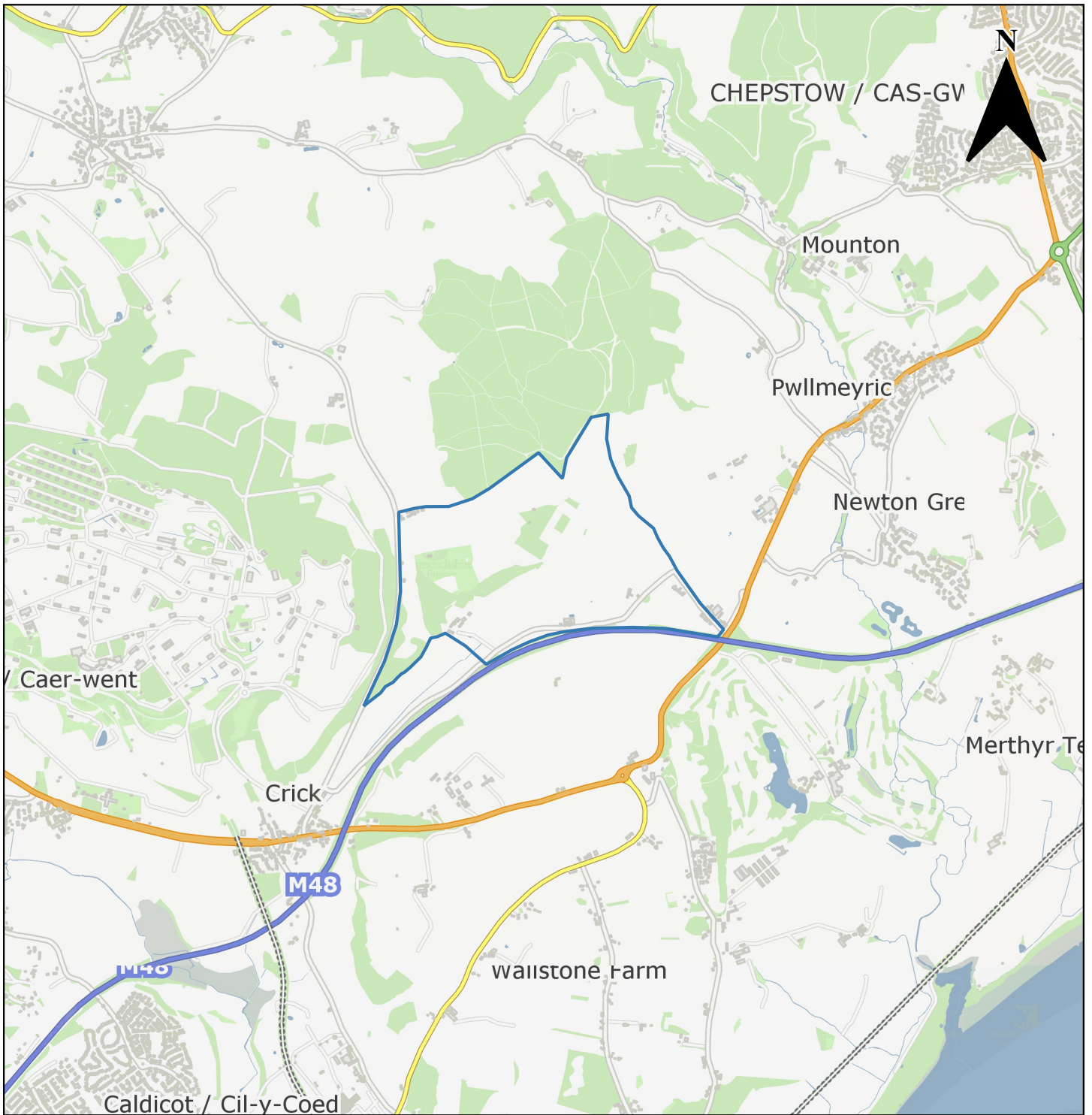
Candidate Site Number	CSP012
Site Name	Land adj Wyesham Lane
Site Promoter	Transition Monmouth
Settlement	Monmouth
Ward	Wyesham
Proposed Use	Natural flood management
Site Size in Hectares	3.24 ha

	Monmouthshire County Council, County Hall, Usk, The Rhadyr, Monmouthshire, NP15 1GA	
	(c) Ordnance Survey 10023415 2021	Not to Scale




Candidate Site Number	CSP013
Site Name	Land east of Kingswood
Site Promoter	Transition Monmouth
Settlement	Monmouth
Ward	Dybridge
Proposed Use	Natural flood management
Site Size in Hectares	20.35 ha

	Monmouthshire County Council, County Hall, Usk, The Rhadyr, Monmouthshire, NP15 1GA	
	(c) Ordnance Survey 10023415 2021	Not to Scale




Candidate Site Number	CSP014
Site Name	Runston Village
Site Promoter	Mr Will Feakes
Settlement	Crick
Ward	Caerwent, Shirenewton
Proposed Use	Protection from development
Site Size in Hectares	109.9 ha

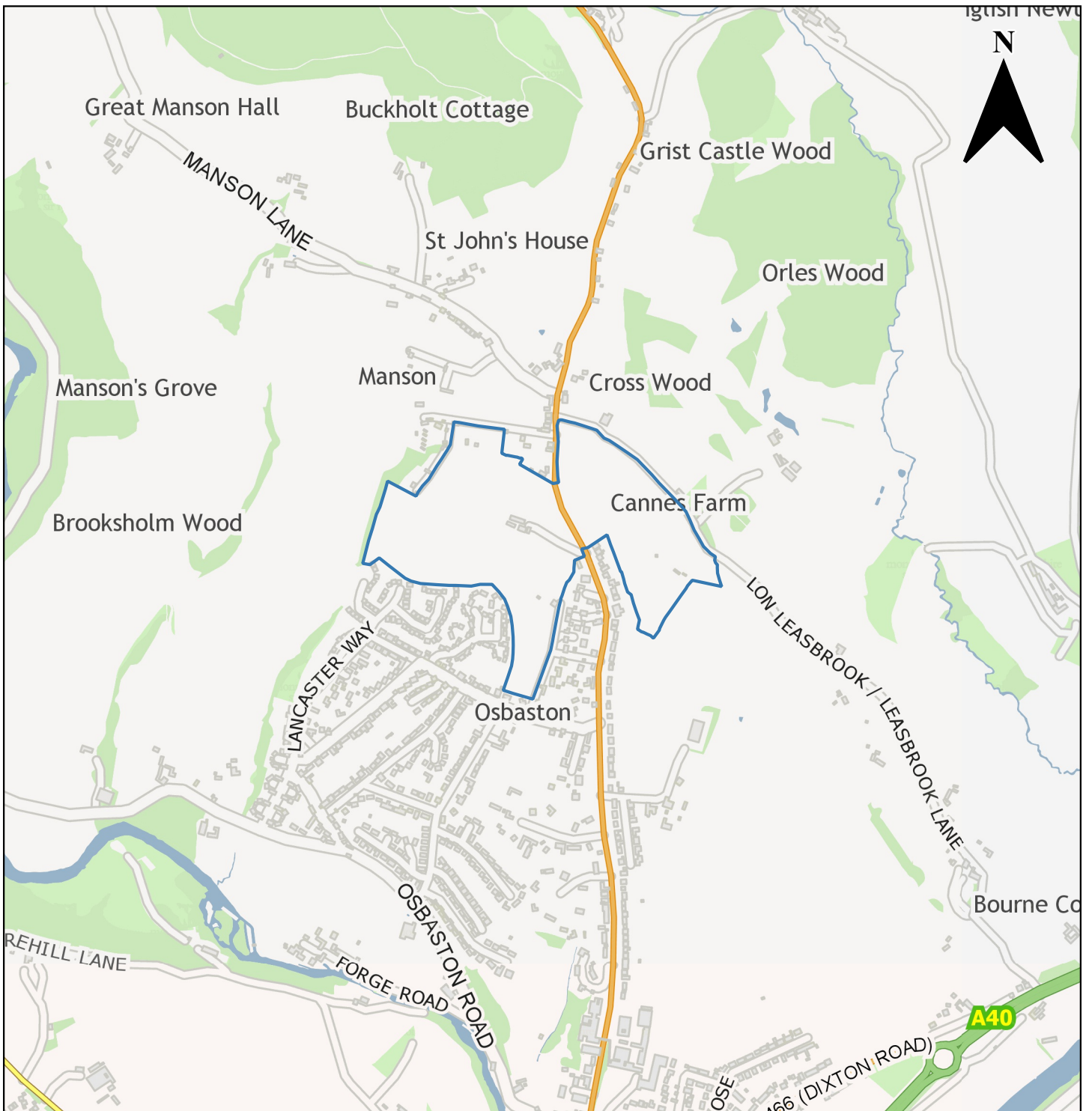
	Monmouthshire County Council, County Hall, Usk, The Rhadyr, Monmouthshire, NP15 1GA	
	(c) Ordnance Survey 10023415 2021	Not to Scale

[Return to Index](#)




Candidate Site Number	CSP015
Site Name	St Pierre Conservation Area
Site Promoter	Mr Will Feakes
Settlement	Mathern/Portskewett
Ward	Portskewett, Shirenewton
Proposed Use	Protection from development
Site Size in Hectares	134.7 ha

	Monmouthshire County Council, County Hall, Usk, The Rhadyr, Monmouthshire, NP15 1GA	
	(c) Ordnance Survey 10023415 2021	Not to Scale




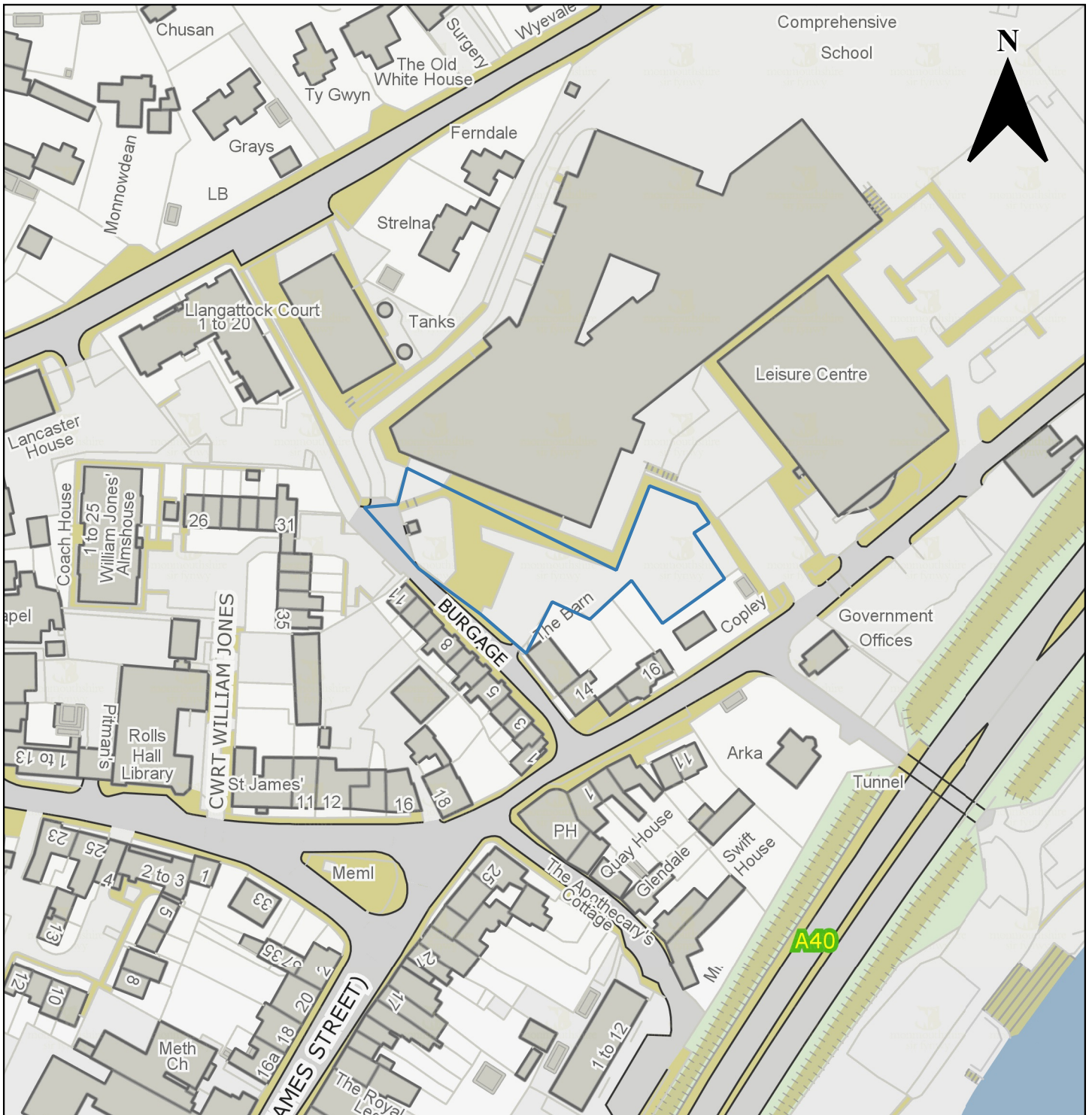
Candidate Site Number	CSP016
Site Name	Fields at Hereford Road
Site Promoter	Mr Richard Roden
Settlement	Monmouth
Ward	Osbaston
Proposed Use	Protection from development
Site Size in Hectares	22.45 ha

	Monmouthshire County Council, County Hall, Usk, The Rhadyr, Monmouthshire, NP15 1GA	
	(c) Ordnance Survey 10023415 2021	Not to Scale




Candidate Site Number	CSP017
Site Name	Land at Bayfield
Site Promoter	Bayfield Residents Association
Settlement	Chepstow
Ward	St Kingsmark, Mount Pleasant, Shinrenewton
Proposed Use	Protection from Development
Site Size in Hectares	12.4 ha

	Monmouthshire County Council, County Hall, Usk, The Rhadyr, Monmouthshire, NP15 1GA	
	(c) Ordnance Survey 10023415 2021	Not to Scale




Candidate Site Number	CSP018
Site Name	Monmouth Comprehensive School
Site Promoter	Transition Monmouth
Settlement	Monmouth
Ward	Town
Proposed Use	Open Space
Site Size in Hectares	0.32 ha

	Monmouthshire County Council, County Hall, Usk, The Rhadyr, Monmouthshire, NP15 1GA	
	(c) Ordnance Survey 10023415 2021	Not to Scale

[Return to Index](#)




Candidate Site Number	CSP019
Site Name	Land west of Kingwood
Site Promoter	Transition Monmouth
Settlement	Monmouth
Ward	Drybridge
Proposed Use	Natural Flood Management
Site Size in Hectares	16 ha

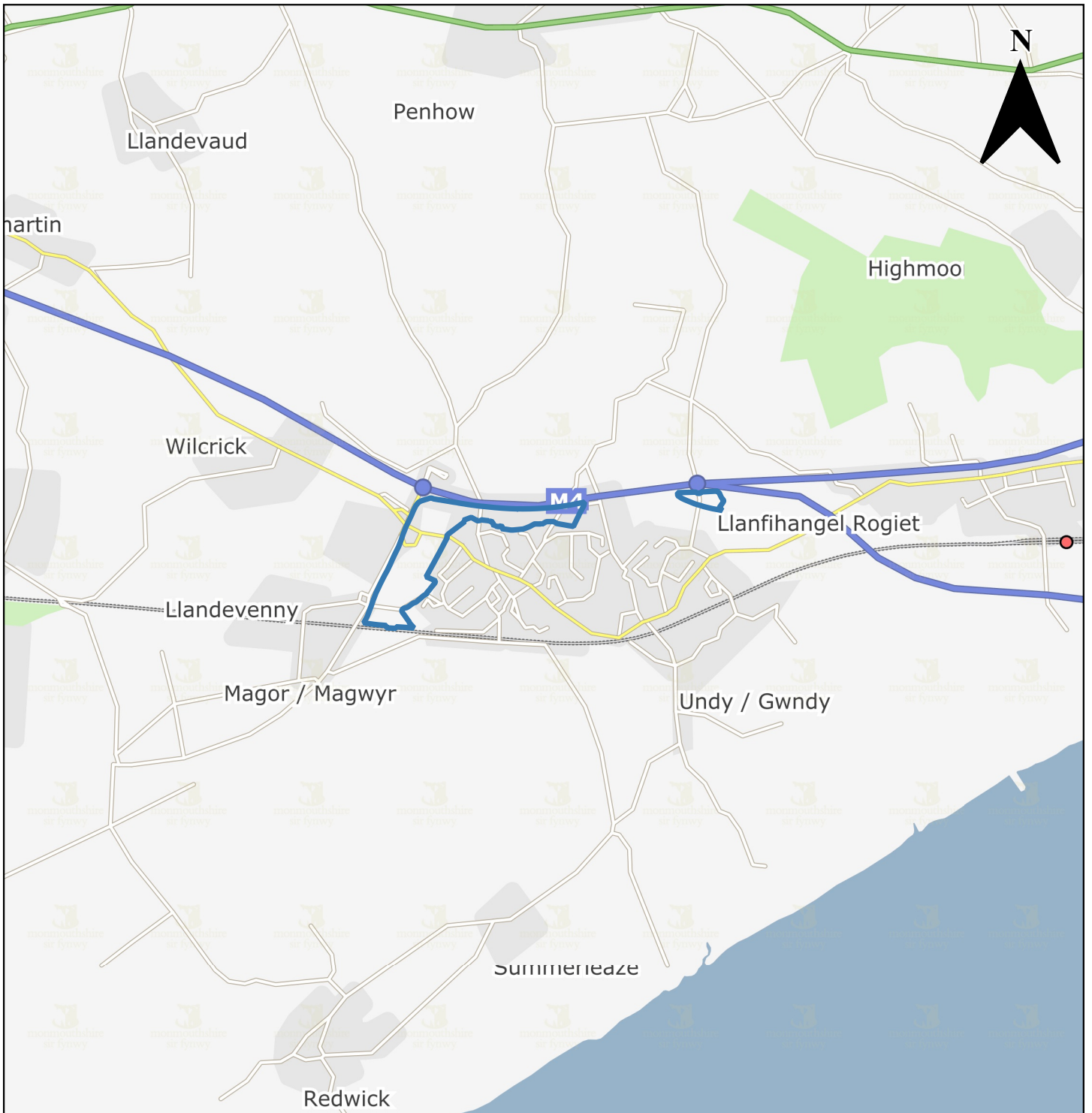
	Monmouthshire County Council, County Hall, Usk, The Rhadyr, Monmouthshire, NP15 1GA	
	(c) Ordnance Survey 10023415 2021	Not to Scale




Candidate Site Number	CSP020
Site Name	Land at Cornpoppy Avenue
Site Promoter	Monmouthshire Meadows Group
Settlement	Monmouth
Ward	Drybridge
Proposed Use	Open Space
Site Size in Hectares	0.5 ha

	Monmouthshire County Council, County Hall, Usk, The Rhadyr, Monmouthshire, NP15 1GA	
	(c) Ordnance Survey 10023415 2021	Not to Scale

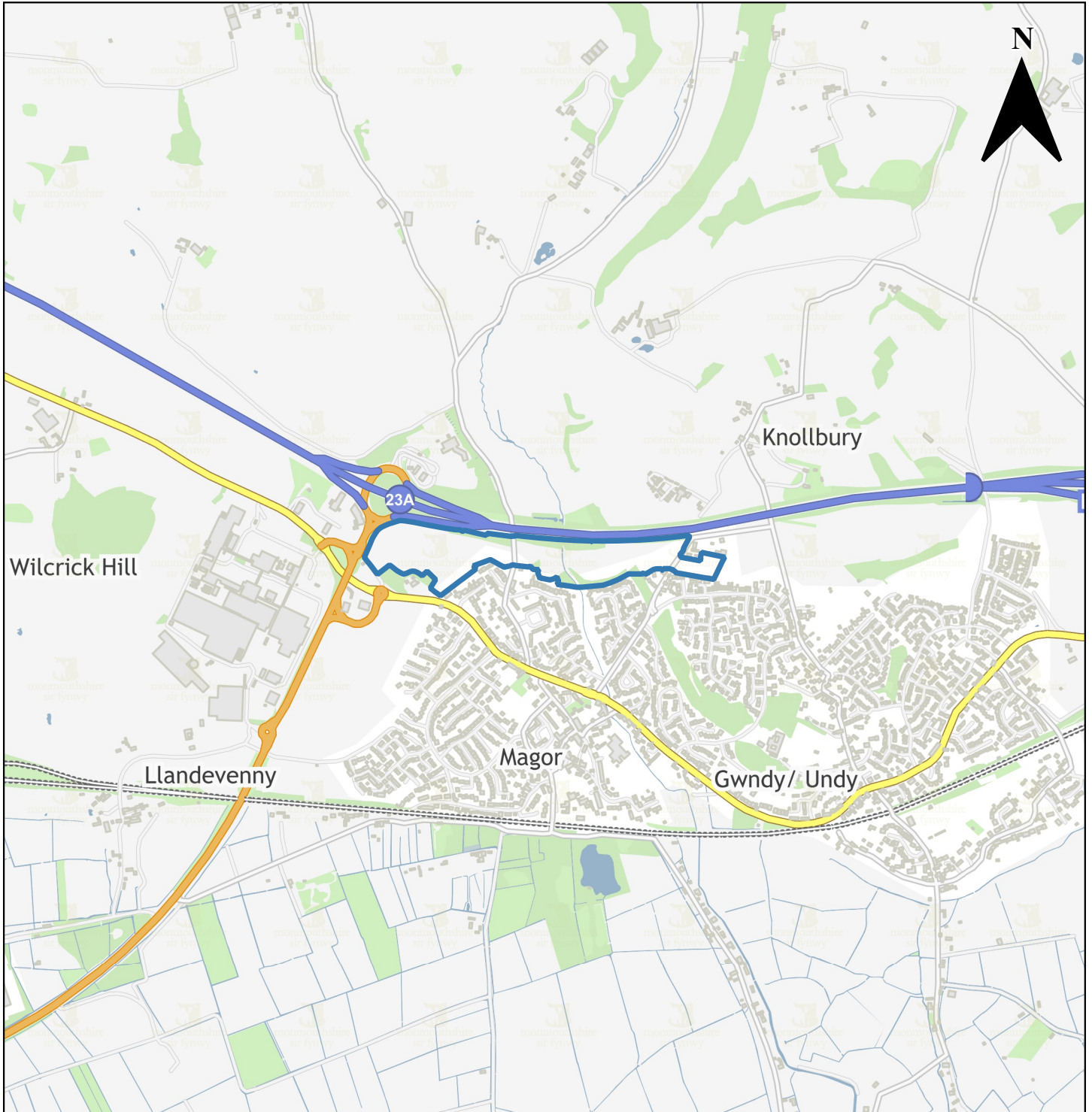
[Return to Index](#)




Candidate Site Number	CSP021
Site Name	Land north and west of Magor
Site Promoter	9 local residents
Settlement	Magor with Undy
Ward	Magor West/Magor East & Undy
Proposed Use	Protection from Development
Site Size in hectares	37.26 ha

	Monmouthshire County Council, County Hall, Usk, The Rhadyr, Monmouthshire, NP15 1GA	
	© Ordnance Survey 10023415 2023	Not to Scale

[Return to Index](#)



Candidate Site Number	CSP022
Site Name	Land to the north of Magor
Site Promoter	Magor with Undy Town Council
Settlement	Magor with Undy
Ward	Magor West/Magor East & Undy
Proposed Use	DES2 - Area of Amenity Importance
Site Size in hectares	12.62 ha

	Monmouthshire County Council, County Hall, Usk, The Rhadyr, Monmouthshire, NP15 1GA	
	© Ordnance Survey 10023415 2023	Not to Scale