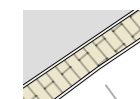


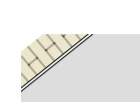







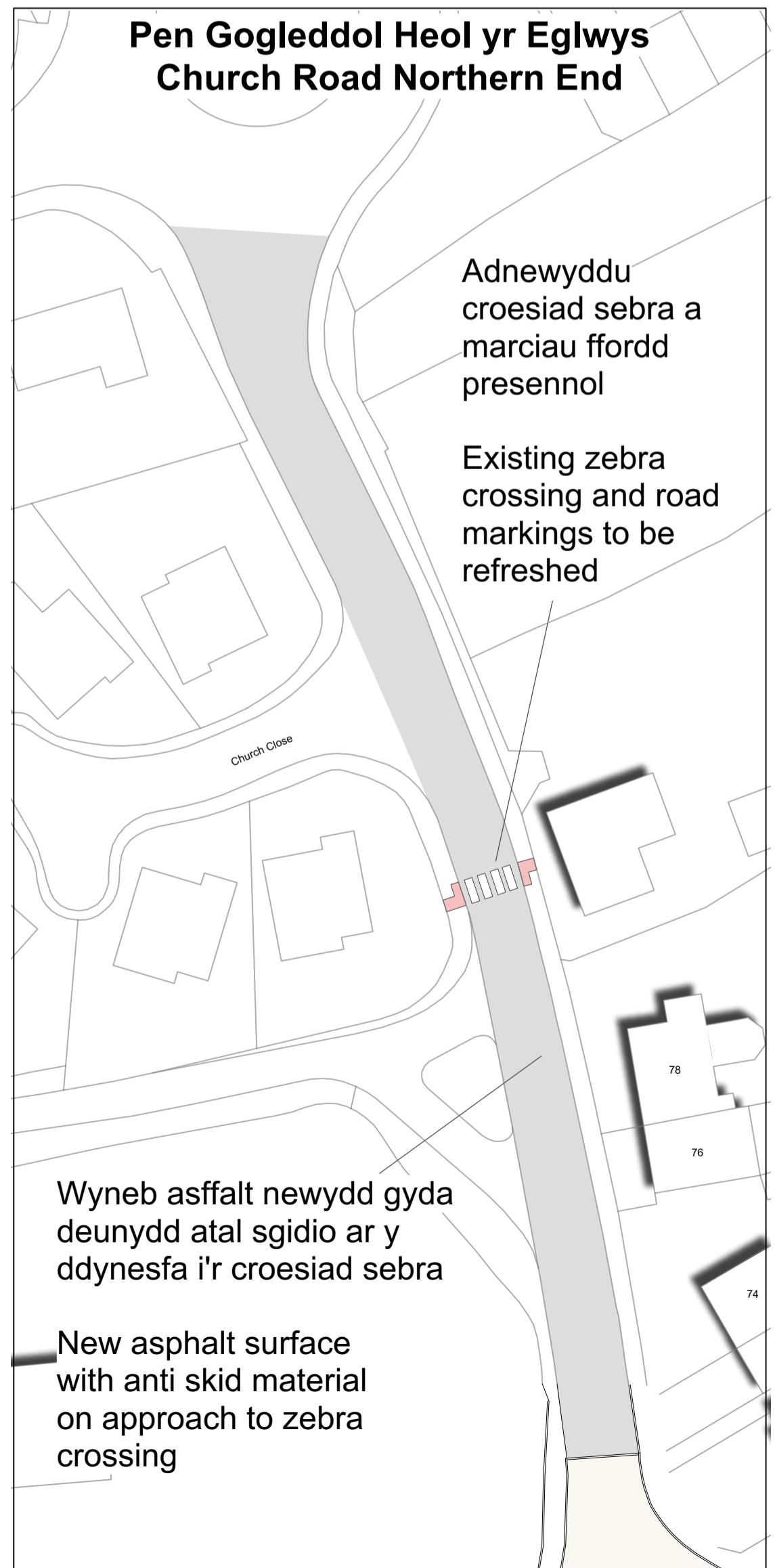
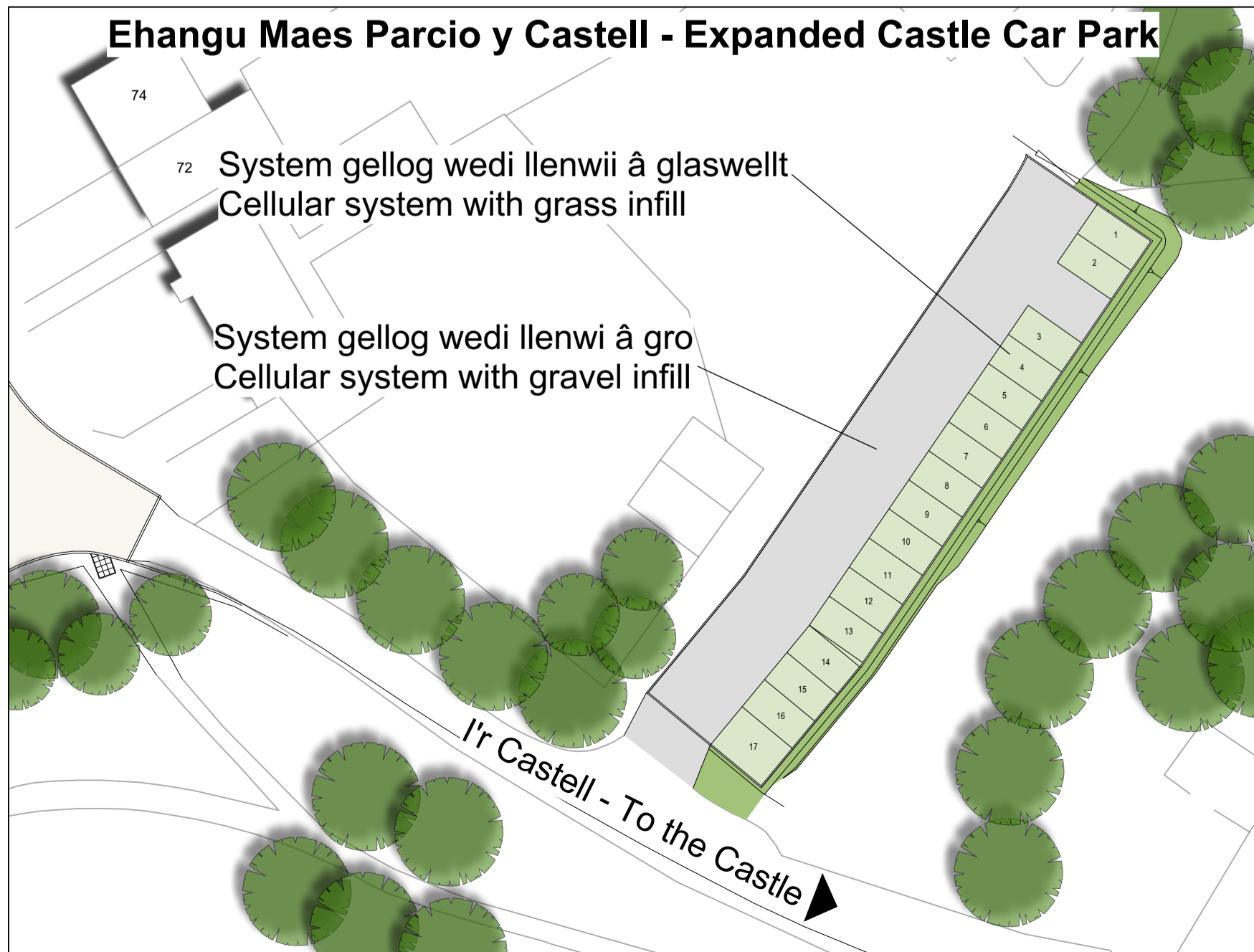


Allwedd/Key

-  Llwbrau Troed (Pafin Forest Pennant) - Footpaths (Forest Pennant Paving)
-  Mannau Croesi (Setiau Ithfaen) - Crossing Points (Granite Setts)
-  Ardaloedd Parcio (Setiau Ithfaen) - Parking Areas (Granite Setts)
-  Cerbyttfordd (Tarmac Du) - Carriageway (Tarmac - Black)
-  Bwrdd Uwch (Tarmac llwydfelyn) - Raised Table (Tarmac - buff colour)
-  Llwybr Troed gyda resin - Resin Bound Footpath
-  Ardal Tirlun/Gardd Law - Landscape Area/Rain Garden
-  Coed Arfaethedig - Proposed Trees
-  Bolard Pren - Timber Bollard
-  Coed Presennol - Existing Trees
-  Mynediad i eiddo - Access to Property



This line should measure 70mm when printed correctly  
 This drawing is the copyright of Roberts Limbrick Ltd and should not be reproduced in whole or in part or used in any manner whatsoever without their written permission.  
 Responsibility is not accepted for errors made by others in scaling from this drawing. Use only figured dimensions and report any discrepancies or omissions to the Architect immediately.  
 Rev Date By Chk Description

**RL**  
**Roberts Limbrick**  
 03333 405 500  
 mail@robertslimbrick.com  
 robertslimbrick.com  
Registered Office: England No. 09558229

---

Project Name  
 Church Road, Caldicot

---

Client Name  
 Monmouth County Council

---

Drawing Title  
 Arrangement Plan

---

Scale NTS · A1	Project No. 9302
Status	Purpose Of Issue

---

Project 9302	Org · RL ·	Vol · ZZ ·	Level · XX ·	Form · DR ·	Role · MP
Number 9302-SK500	Revision				B

