






Remove all existing signs, posts and lighting  
Remove 'NO ENTRY' Road Marking

-  Existing kerbs removed
-  New Splayed kerbs
-  Area cleared of carriageway construction and reseeded
-  New white lining to Diag. 1012.3 over lengths of new kerb to tie into existing
-  Repaint missing/worn carriageway markings



New Temporary sign to Diag. P7014 erected on new post at back of footway



Rev No.	Date	Description	Drawn	Chkd
Checked GK				
Date 16/11/2022				
Drawing No. 1977		Rev REV		

THIS MAP IS REPRODUCED FROM ORDNANCE SURVEY MATERIAL WITH THE PERMISSION OF ORDNANCE SURVEY ON BEHALF OF THE CONTROLLER OF HER MAJESTY'S STATIONERY OFFICE. COPYRIGHT, UNAUTHORISED REPRODUCTION INFRINGES CROWN COPYRIGHT AND MAY LEAD TO PROSECUTION OR CIVIL PROCEEDINGS. MONMOUTHSHIRE COUNTY COUNCIL LA09012L2000