




© Ordnance Survey 100023415 2021, via Astun Data Services

MCC Electoral Wards 2022


	Print title		
	Print description		
	Monmouthshire County Council, County Hall, The Rhadyr, Usk. NP15 1GA		
Scale : 1:10600	Printed : 5/8/2021 at 12:49 PM	Grid Ref: 347547,187407	