




© Ordnance Survey 100023415 2021, via Astun Data Services

MCC Electoral Wards 2022


| | | | |
|---|--|-------------------------|---|
|  | Print title | |  |
| | Print description | | |
| | Monmouthshire County Council, County Hall, The Rhadyr, Usk. NP15 1GA | | |
| Scale : 1:10600 | Printed : 5/8/2021 at 12:51 PM | Grid Ref: 348498,187432 | |