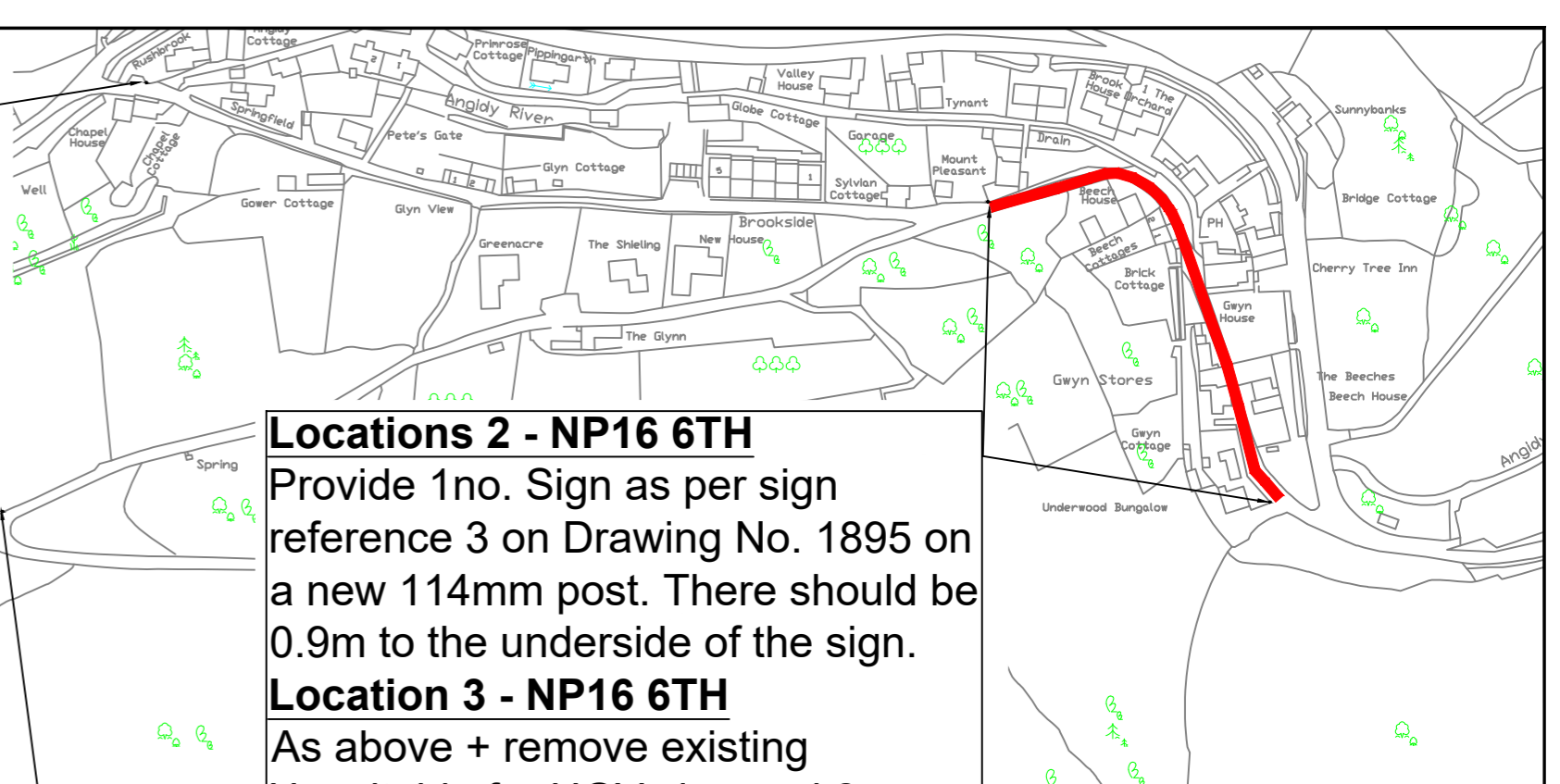


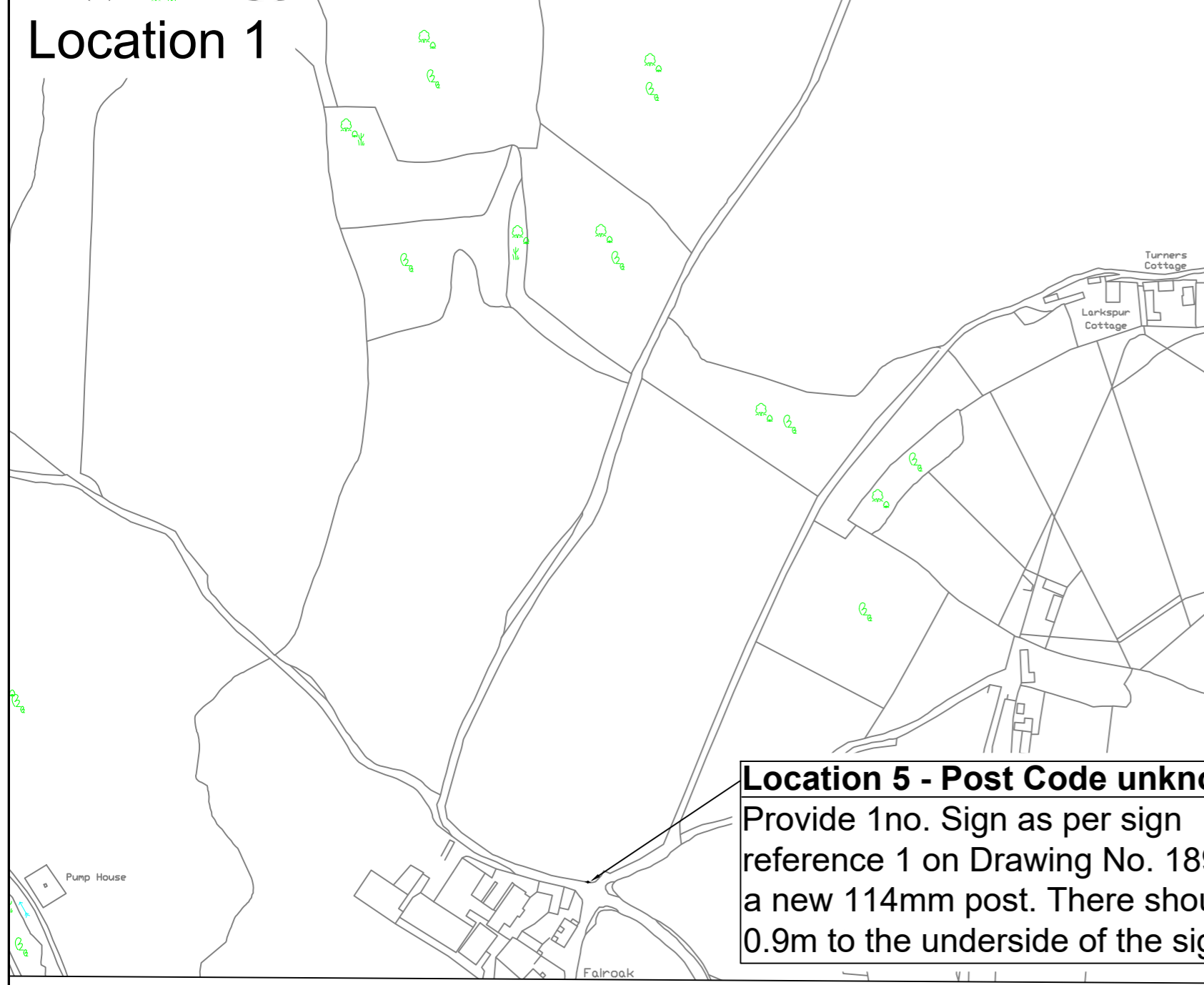


**Location 1 - NP16 6TH**  
 Remove existing Unsuitable for HGV sign and 2no. 76mm posts. Provide 1no. Sign as per sign reference 2 on Drawing No. 1895 on a new 114mm post. There should be 0.9m to the underside of the sign.

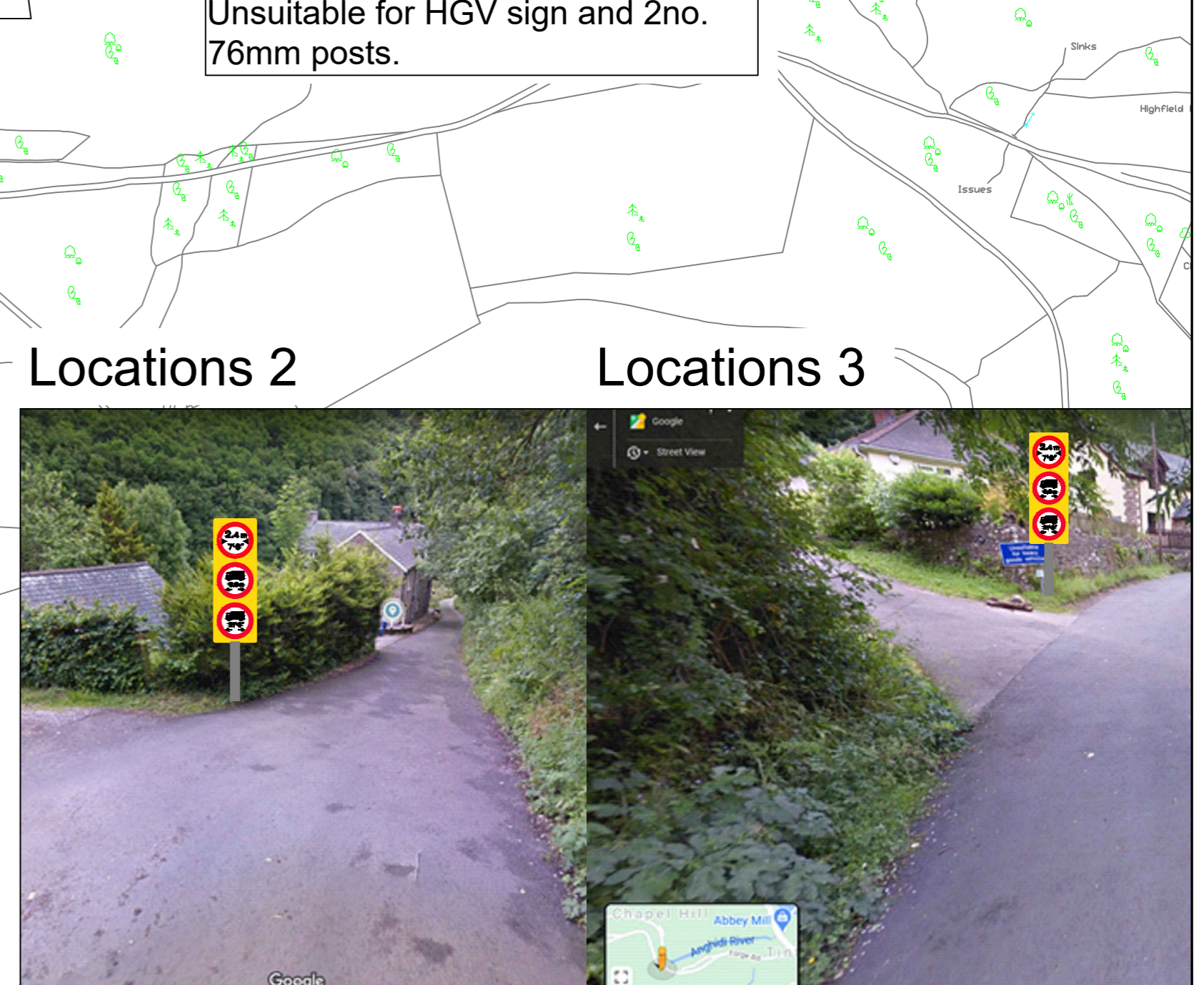


**Locations 2 - NP16 6TH**  
 Provide 1no. Sign as per sign reference 3 on Drawing No. 1895 on a new 114mm post. There should be 0.9m to the underside of the sign.

**Location 3 - NP16 6TH**  
 As above + remove existing Unsuitable for HGV sign and 2no. 76mm posts.



**Location 4 - NP16 6TH**  
 Provide 1no. Sign as per sign reference 2 on Drawing No. 1895 on a new 114mm post. There should be 0.9m to the underside of the sign.



Locations 2

Locations 3

**Location 5 - Post Code unknown**  
 Provide 1no. Sign as per sign reference 1 on Drawing No. 1895 on a new 114mm post. There should be 0.9m to the underside of the sign.



Location 4

Location 5

Rev No.	Date	Description	Drawn	Chkd
 <b>monmouthshire</b> COUNTY COUNCIL <i>sir fyny</i>				Job Title Glynwood Lane, Chapel Hill, Tintern, Monmouthshire, NP16 6TJ Drawing Title Width & Length Restriction Drawn By MC Scale NTS Drawing No. 1894
		Checked Date 01.03.21 Rev		
<small>MARK HAND          HEAD OF PLACEMAKING, HOUSING, HIGHWAYS &amp; FLOODING</small>				
<small>THIS MAP IS REPRODUCED FROM ORDNANCE SURVEY MATERIAL WITH THE PERMISSION OF ORDNANCE SURVEY ON BEHALF OF THE CONTROLLER OF HER MAJESTY'S STATIONERY OFFICE. © COPYRIGHT. UNAUTHORISED REPRODUCTION INFRINGES COPYRIGHT AND MAY LEAD TO PROSECUTION OR CIVIL PROCEEDINGS. MONMOUTHSHIRE COUNTY COUNCIL LA09/12/2000</small>				