








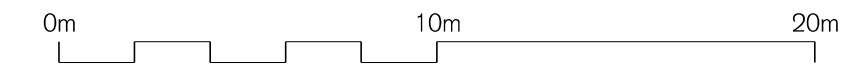


01  
013

**PROPOSED SITE PLAN**  
SCALE:- 1:200 AT A1

**OPTION 4**

| KEY   |                           |   |                                |   |
|---|---------------------------|---|--------------------------------|---|
|  | PUBLIC OWNERSHIP BOUNDARY |  | DEMOLITION                     |  PROPOSED TIMBER BIRD BOX LOCATION |
|  | EXISTING TREE             |  | ADOPTED ROAD                   |   |
|  | PROPOSED TREE             |  | MONMOUTHSHIRE AND BRECON CANAL |   |
|   |                           |   |                                |   |



| REV | DATE     | DESCRIPTION  |
|-----|----------|--|
| A   | 01/05/19 | 5 BED HOUSE RELOCATED TO SUIT ARBORICULTURAL RECOMMENDATIONS |

**PLANNING APPLICATION**  
**childs+szulmannarchitects**

T: 0117 930 0010  
W: www.CandSP.co.uk  
E: mail@CandSP.co.uk

10th Floor Colston Tower  
Colston Street  
Bristol BS1 4XE

© COPYRIGHT

|                  |  |
|------------------|--|
| DRAWN ZD         | PROJECT MONMOUTHSHIRE COUNTY COUNCIL GILWERN |
| SCALE 1:200 @ A1 | DRAWING PROPOSED SITE PLAN OPTION 4          |
| DATE NOV '17     | NUMBER 17/464/010                            |
|                  | REV. A                                       |