










Key	
	6m offset either side of HP gas main to denote assumed extents of easement (to be confirmed with Wales & West Utilities). Works within the gas main easement are to be agreed with WWU and undertaken strictly in accordance with the guidelines and supervision.
	High voltage overhead cables (approximate outline). Works within the vicinity to be undertaken strictly in accordance with National Grid guidance and supervision.
	Approximate route of foul sewers
	Approximate extent of Flood Zone 2
	Approximate extent of Flood Zone 3
	Approximate route of existing PROW from Monmouthshire CC mapping
	Proposed diverted route for PROW
	Proposed footway / cycleway link to Westgate site (3m wide)
	Application boundary

..
Rev	Date	Details		Drawn by	Checked by
<div><div><div><div><div></div><div></div></div><div><div></div><div></div></div></div><div><div><div></div><div></div></div><div><div></div><div></div></div></div><div><div><div></div><div></div></div><div><div></div><div></div></div></div></div><div><div>COTSWOLD TRANSPORT PLANNING</div></div></div>					
CLIENT: Monmouthshire County Council					
PROJECT: Abergavenny Velo Park					
TITLE: Track Layout and Levels					
STATUS: INFORMATION					
SCALE: 1:1000	DATE: 15.01.20	DRAWN: LG	CHECKED: MP	APPROVED: MP	
JOB NO: CTP-2019-147		DRAWING NO: SK01		REVISION: E	