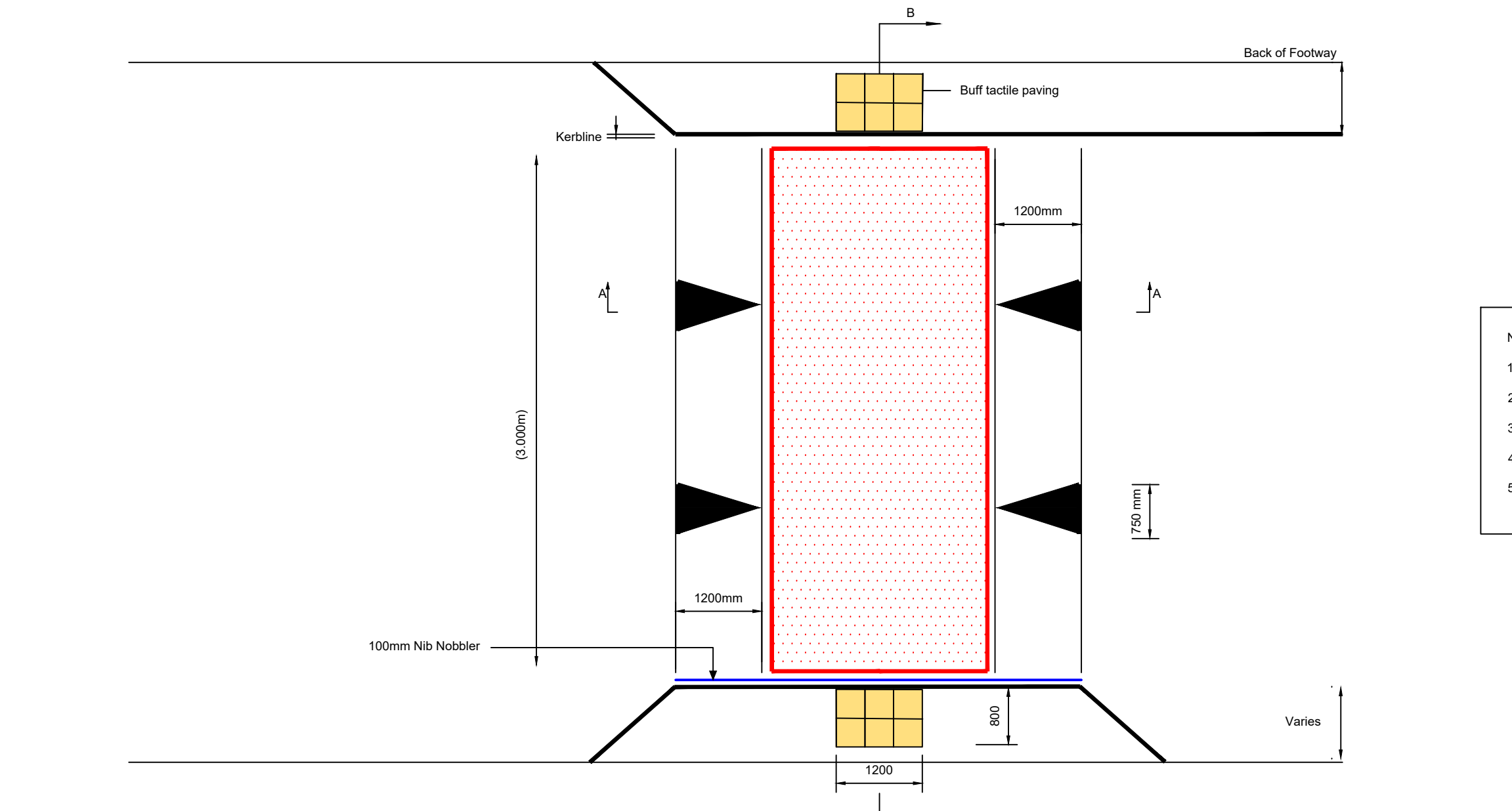
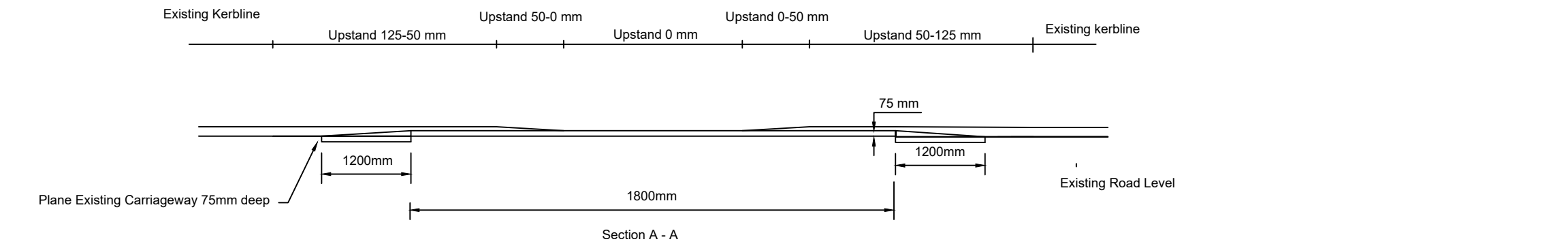
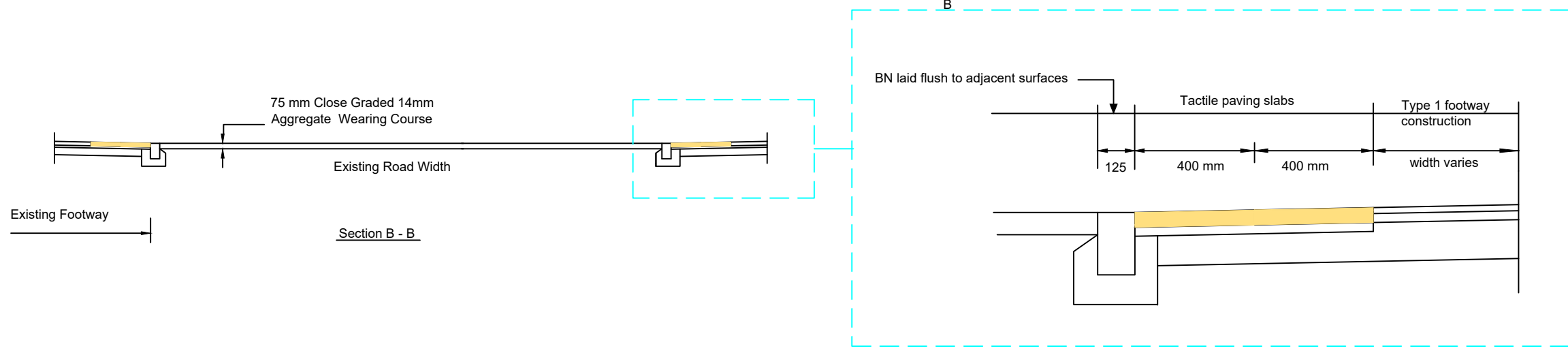


Your attention is drawn to the following.
 All working dimensions must be taken from, checked and/or verified by the main contractor on site prior to the manufacture of all items and the placing of all work in hand.
 DRAWING DIMENSIONS MUST NOT BE SCALED FROM THIS DRAWING



- NOTES:
1. Kerb construction detail as SD 2000/03
 2. Footway laid with crossfall of 1 in 50.
 3. Crossfall / camber of hump to be 1 in 50 to suit existing site conditions.
 4. Provision of additional gullies are to be provided to suit site conditions.
 5. Plateau to be treated with anti skid surface treatment, colour BS 546 Bold Red.



Rev No.	Date	Description	Drawn	Chkd
 monmouthshire COUNTY COUNCIL <i>siŷ fyw</i>				
Job Title			Standard Detail	
Drawing Title			Full Width Flat Top Hump ramp length 1200mm	
Drawn By		Checked		
RD				
Scale		Date		
1:50		Aug 2019		
Drawing No.			Rev	
SD-2002-33				
DAVID HARRIS - BSc CEng MCIWEM MInstWM HEAD OF HIGHWAYS & WASTE MANAGEMENT				
<small>THIS MAP IS REPRODUCED FROM ORDNANCE SURVEY MATERIAL WITH THE PERMISSION OF ORDNANCE SURVEY ON BEHALF OF THE CONTROLLER OF HER MAJESTY'S STATIONERY OFFICE. © COPYRIGHT. UNAUTHORISED REPRODUCTION IN WHOLE OR IN PART IS PROHIBITED AND MAY LEAD TO PROSECUTION OR CIVIL PROCEEDINGS. MONMOUTHSHIRE COUNTY COUNCIL LA0918.2009</small>				