


3. Index of Candidate Sites for Development/Redevelopment

RURAL GENERAL

Raglan				
Candidate Site Reference No.	Site Name	Proposed Use	Site Proposer	Page No.
CS0073	Land north St John's Church, Llandenny	Residential	Ms Jennifer Butler (Powells)	160
CS0156	Plot A, Llandenny	Residential	Mr H Van Moyland (Buckle Chamberlain Partnership Ltd)	161
CS0157	Plots B & C, Llandenny	Residential	Mr H Van Moyland (Buckle Chamberlain Partnership Ltd)	162




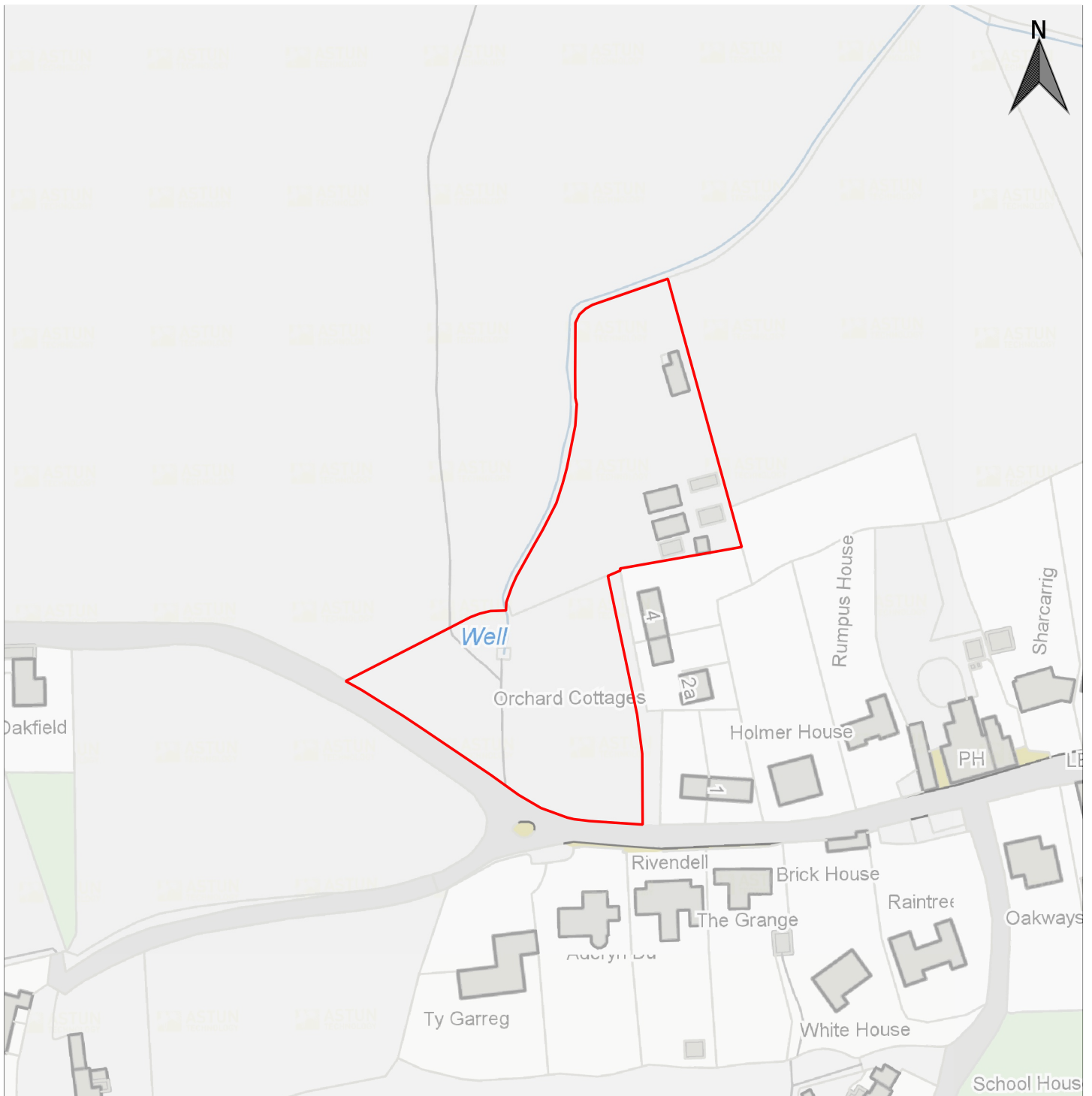
Candidate Site Number	CS0073
Site Name	Land north St John's Church
Settlement	Llandenny
Ward	Raglan
Proposed Use	Residential
Site Size in hectares	0.35

 monmouthshire sir fynwy	(c) Ordnance Survey 10023415 2018, via Astun Data Services
	Not to Scale
	Monmouthshire County Council, County Hall, Usk, The Rhadyr, Monmouthshire, NP15 1GA




Candidate Site Number	CS0156
Site Name	Land adj Ty Garreg
Settlement	Llandenny
Ward	Raglan
Proposed Use	Residential
Site Size in hectares	0.52

 monmouthshire sir fynwy	(c) Ordnance Survey 10023415 2018, via Astun Data Services
	Not to Scale
	Monmouthshire County Council, County Hall, Usk, The Rhadyr, Monmouthshire, NP15 1GA



Candidate Site Number	CS0157
Site Name	Land adjacent Orchard Cottages
Settlement	Llandenny
Ward	Raglan
Proposed Use	Residential
Site Size in hectares	0.74

	(c) Ordnance Survey 10023415 2018, via Astun Data Services
	Not to Scale
	Monmouthshire County Council, County Hall, Usk, The Rhadyr, Monmouthshire, NP15 1GA