


3. Index of Candidate Sites for Development/Redevelopment

RURAL GENERAL

Llantilio Crossenny				
Candidate Site Reference No.	Site Name	Proposed Use	Site Proposer	Page No.
CS0022	Former Garage Site, Cross Ash	Residential	Mr Steve Martin (JCPC Ltd)	151
CS0032	Land north B4233 adj Rockfield Village	Residential	Phyllis White (Powells)	152
CS0072	Land west Court Farm, Llantilio Crossenny	Residential	Mr Stephen Nugent (Powells)	153
CS0155	Land to the east The Bell Inn, Skenfrith	Residential	Mr R Ireton (Powells)	154
CS0171	Stone House Farm, Newcastle	Residential	Mr Patrick Heath (Reading Agricultural Consultants)	155




Candidate Site Number	CS0022
Site Name	Former Garage Site
Settlement	Cross Ash
Ward	Llantilio Crossenny
Proposed Use	Residential
Site Size in hectares	0.3

 monmouthshire sir fynwy	(c) Ordnance Survey 10023415 2018, via Astun Data Services
	Not to Scale
	Monmouthshire County Council, County Hall, Usk, The Rhadyr, Monmouthshire, NP15 1GA




Candidate Site Number	CS0032
Site Name	Land north B4233 adj Rockfield
Settlement	Rockfield
Ward	Llantilio Crossenny
Proposed Use	Residential
Site Size in hectares	0.98

 monmouthshire sir fynwy	(c) Ordnance Survey 10023415 2018, via Astun Data Services
	Not to Scale
	Monmouthshire County Council, County Hall, Usk, The Rhadyr, Monmouthshire, NP15 1GA




Candidate Site Number	CS0072
Site Name	Land West Court Farm
Settlement	Llantilio Crossenny
Ward	Llantilio Crossenny
Proposed Use	Residential
Site Size in hectares	1.06

 monmouthshire sir fynwy	(c) Ordnance Survey 10023415 2018, via Astun Data Services
	Not to Scale
	Monmouthshire County Council, County Hall, Usk, The Rhadyr, Monmouthshire, NP15 1GA




Candidate Site Number	CS0155
Site Name	Land east The Bell Inn
Settlement	Skenfrith
Ward	Llantilio Crossenny
Proposed Use	Residential
Site Size in hectares	0.5

 monmouthshire sir fynwy	(c) Ordnance Survey 10023415 2018, via Astun Data Services
	Not to Scale
	Monmouthshire County Council, County Hall, Usk, The Rhadyr, Monmouthshire, NP15 1GA



Candidate Site Number	CS0171
Site Name	Stone House Farm
Settlement	Newcastle
Ward	Llantilio Crossenny
Proposed Use	Residential
Site Size in hectares	2

	(c) Ordnance Survey 10023415 2018, via Astun Data Services
	Not to Scale
	Monmouthshire County Council, County Hall, Usk, The Rhadyr, Monmouthshire, NP15 1GA