


### 3. Index of Candidate Sites for Development/Redevelopment

#### RURAL GENERAL

Llangybi Fawr				
Candidate Site Reference No.	Site Name	Proposed Use	Site Proposer	Page No.
CS0018	Land North of New House, Llangybi	Residential	Llangibby Estate (Christopher Knock)	136
CS0019	Land West of St. Cybi Drive, Llangybi	Residential	Llangibby Estate (Christopher Knock)	137
CS0020	Land West of The Chase, Llangybi	Residential	Llangibby Estate (Christopher Knock)	138
CS0021	Land South West of The Rectory, Llangybi	Residential	Llangibby Estate (Christopher Knock)	139
CS0024	Land off St Andrews Walk, Treddunnock	Residential	Mrs Evelyn Birden (DJ&P Newland Rennie)	140
CS0025	Land off Nantsor Road, Llandegveth	Residential	Mr Mark Richardson (DJ&P Newland Rennie)	141
CS0095	Land adj Church Farm - Plot A, Llantrisant	Residential	Mr & Mrs M Edwards (Buckle Chamberlain Partnership Limited)	142
CS0096	Land adj Church Farm - Plot B, Llantrisant	Residential	Mr & Mrs M Edwards (Buckle Chamberlain Partnership Limited)	143
CS0097	Land adj Church Farm - Plot C, Llantrisant	Residential	Mr & Mrs M Edwards (Buckle Chamberlain Partnership Limited)	144
CS0132	Land adj Vine Tree, Llangybi	Residential	Llangibby Estate (Christopher Knock)	145
CS0158	Land at Ton Road, Llangybi	Residential	Ms Kate Morris (LRM Planning)	146
CS0159	Land at Tegrwg Farm, Llangybi	Residential	Mr Dennis Troakes (LRM Planning)	147




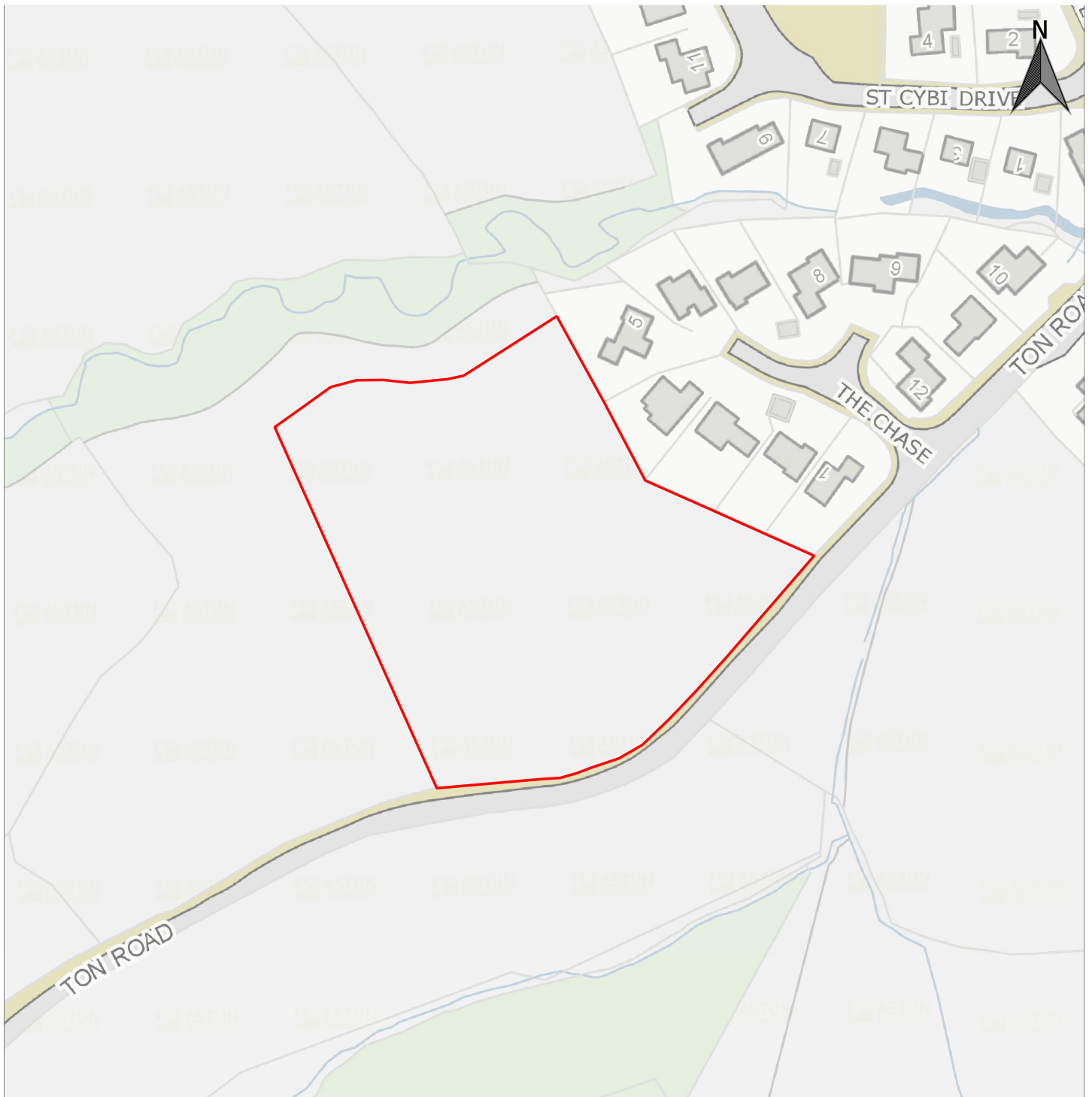
Candidate Site Number	CS0018
Site Name	Land north of New House
Settlement	Llangybi
Ward	Llangybi Fawr
Proposed Use	Residential
Site Size in hectares	0.38

	(c) Ordnance Survey 10023415 2018, via Astun Data Services
	Not to Scale
	Monmouthshire County Council, County Hall, Usk, The Rhadyr, Monmouthshire, NP15 1GA




Candidate Site Number	CS0019
Site Name	Land west of St Cybi Drive
Settlement	Llangybi
Ward	Llangybi Fawr
Proposed Use	Residential
Site Size in hectares	1

 <b>monmouthshire</b> <b>sir fynwy</b>	(c) Ordnance Survey 10023415 2018, via Astun Data Services
	Not to Scale
	Monmouthshire County Council, County Hall, Usk, The Rhadyr, Monmouthshire, NP15 1GA




Candidate Site Number	CS0020
Site Name	Land west of The Chase
Settlement	Llangybi
Ward	Llangybi Fawr
Proposed Use	Residential
Site Size in hectares	1.2

 <b>monmouthshire</b> <b>sir fynwy</b>	(c) Ordnance Survey 10023415 2018, via Astun Data Services
	Not to Scale
	Monmouthshire County Council, County Hall, Usk, The Rhadyr, Monmouthshire, NP15 1GA




Candidate Site Number	CS0021
Site Name	Land south west of The Rectory
Settlement	Llangybi
Ward	Llangybi Fawr
Proposed Use	Residential
Site Size in hectares	1

	(c) Ordnance Survey 10023415 2018, via Astun Data Services
	Not to Scale
	Monmouthshire County Council, County Hall, Usk, The Rhadyr, Monmouthshire, NP15 1GA




Candidate Site Number	CS0024
Site Name	Land off St Andrews Walk
Settlement	Tredunnoch
Ward	Llangybi Fawr
Proposed Use	Residential
Site Size in hectares	1.35

 <b>monmouthshire</b> <b>sir fynwy</b>	(c) Ordnance Survey 10023415 2018, via Astun Data Services
	Not to Scale
	Monmouthshire County Council, County Hall, Usk, The Rhadyr, Monmouthshire, NP15 1GA






Candidate Site Number	CS0025
Site Name	Land off Nantsor RoadL
Settlement	Llandegveth
Ward	Llangybi Fawr
Proposed Use	Residential
Site Size in hectares	0.87

 <b>monmouthshire</b> <b>sir fynyw</b>	(c) Ordnance Survey 10023415 2018, via Astun Data Services
	Not to Scale
	Monmouthshire County Council, County Hall, Usk, The Rhadyr, Monmouthshire, NP15 1GA




Candidate Site Number	CS0095
Site Name	Land adj Church Farm - Plot A
Settlement	Llantrisant
Ward	Llangybi Fawr
Proposed Use	Residential
Site Size in hectares	0.82

 <b>monmouthshire</b> <b>sir fynwy</b>	(c) Ordnance Survey 10023415 2018, via Astun Data Services
	Not to Scale
	Monmouthshire County Council, County Hall, Usk, The Rhadyr, Monmouthshire, NP15 1GA






Candidate Site Number	CS0096
Site Name	Land adj Church Farm - Plot B
Settlement	Llantrisant
Ward	Llangybi Fawr
Proposed Use	Residential
Site Size in hectares	2.3

 <b>monmouthshire</b> <b>sir fynwy</b>	(c) Ordnance Survey 10023415 2018, via Astun Data Services
	Not to Scale
	Monmouthshire County Council, County Hall, Usk, The Rhadyr, Monmouthshire, NP15 1GA




Candidate Site Number	CS0097
Site Name	Land adj Church Farm - Plot C
Settlement	Llantrisant
Ward	Llangybi Fawr
Proposed Use	Residential
Site Size in hectares	0.6

 <b>monmouthshire</b> <b>sir fynwy</b>	(c) Ordnance Survey 10023415 2018, via Astun Data Services
	Not to Scale
	Monmouthshire County Council, County Hall, Usk, The Rhadyr, Monmouthshire, NP15 1GA




Candidate Site Number	CS0132
Site Name	Land adj Vine Tree
Settlement	Llangybi
Ward	Llangybi
Proposed Use	Residential
Site Size in hectares	0.22

	(c) Ordnance Survey 10023415 2018, via Astun Data Services
	Not to Scale
	Monmouthshire County Council, County Hall, Usk, The Rhadyr, Monmouthshire, NP15 1GA




Candidate Site Number	CS0158
Site Name	Land at Ton Road
Settlement	Llangybi
Ward	Llangybi Fawr
Proposed Use	Residential
Site Size in hectares	0.4

 <b>monmouthshire</b> <b>sir fynwy</b>	(c) Ordnance Survey 10023415 2018, via Astun Data Services
	Not to Scale
	Monmouthshire County Council, County Hall, Usk, The Rhadyr, Monmouthshire, NP15 1GA



Candidate Site Number	CS0159
Site Name	Land at Tegrwg Farm
Settlement	Llangybi
Ward	Llangybi Fawr
Proposed Use	Residential
Site Size in hectares	0.28

 <b>monmouthshire</b> <b>sir fynwy</b>	(c) Ordnance Survey 10023415 2018, via Astun Data Services
	Not to Scale
	Monmouthshire County Council, County Hall, Usk, The Rhadyr, Monmouthshire, NP15 1GA