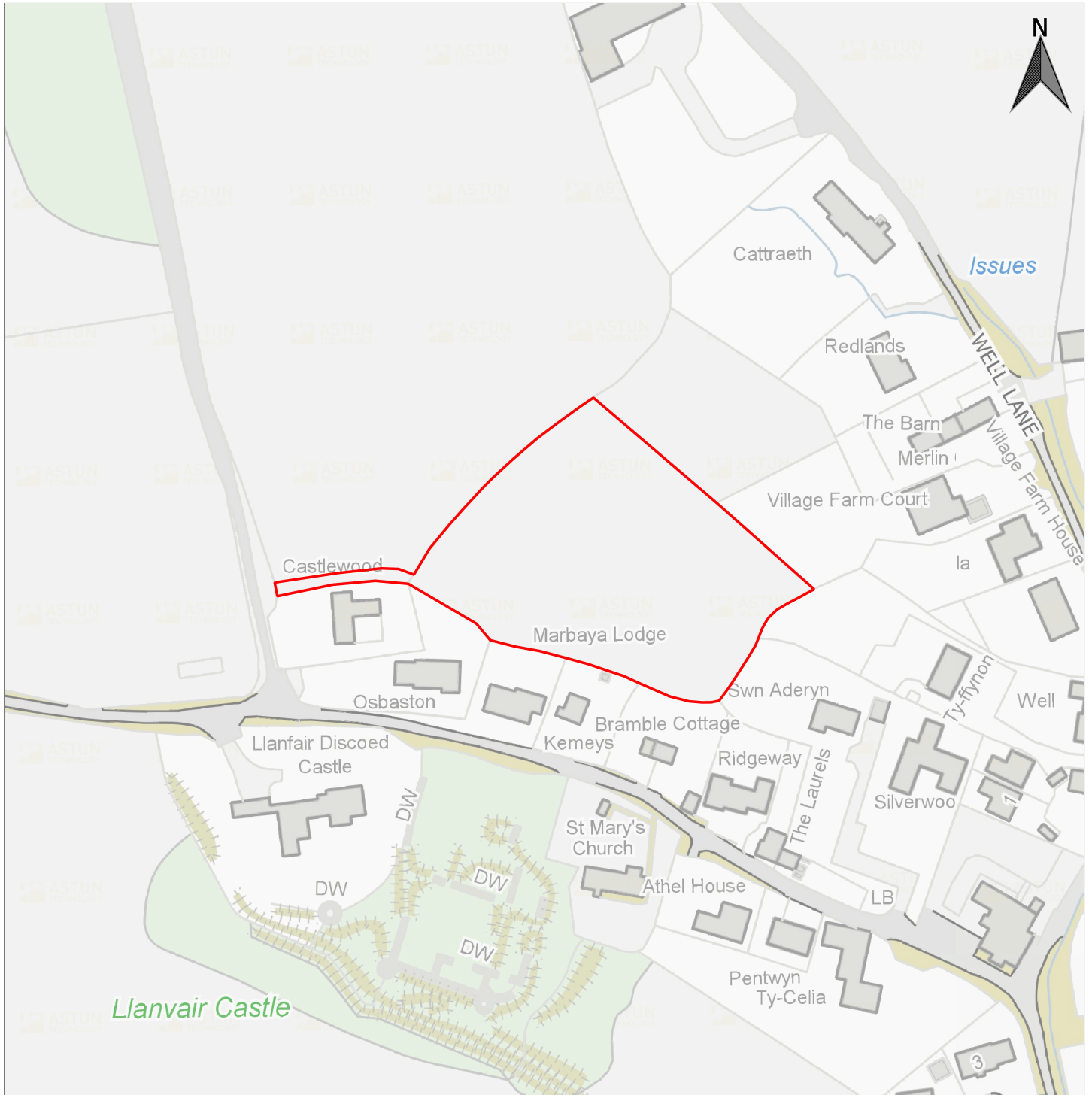



3. Index of Candidate Sites for Development/Redevelopment

RURAL GENERAL

Caerwent				
Candidate Site Reference No.	Site Name	Proposed Use	Site Proposer	Page No.
CS0017	Part of Village Farm, Llanvair Discoed	Residential	Mrs Isabel Price	107
CS0091	Caerwent Depot, Crick	Residential	Axis Land Partnerships	108
CS0120	Land at Carrow Hill Farm, St Brides Netherwent	Residential	Mr william Jones (DJ&P Newland Rennie)	109
CS0121	Land off St Brides Road, St Brides Netherwent	Residential	Mr william Jones (DJ&P Newland Rennie)	110
CS0126	Caerwent Brook	Residential	Mr Malcolm Smith	111
CS0167	Caerwent B	Residential	Defence Infrastructure Organisation	112
CS0193	Land at Carrow Hill Farm, St Brides Netherwent	Residential	Mr William Jones (DJ&P Newland Rennie)	113
CS0194	Land at Five Lanes Farm	Residential	Mr William Jones (DJ&P Newland Rennie)	114




Candidate Site Number	CS0017
Site Name	Land at Village Farm
Settlement	Llanfair Discoed
Ward	Caerwent
Proposed Use	Residential
Site Size in hectares	0.67

 monmouthshire sir fynwy	(c) Ordnance Survey 10023415 2018, via Astun Data Services
	Not to Scale
	Monmouthshire County Council, County Hall, Usk, The Rhadyr, Monmouthshire, NP15 1GA




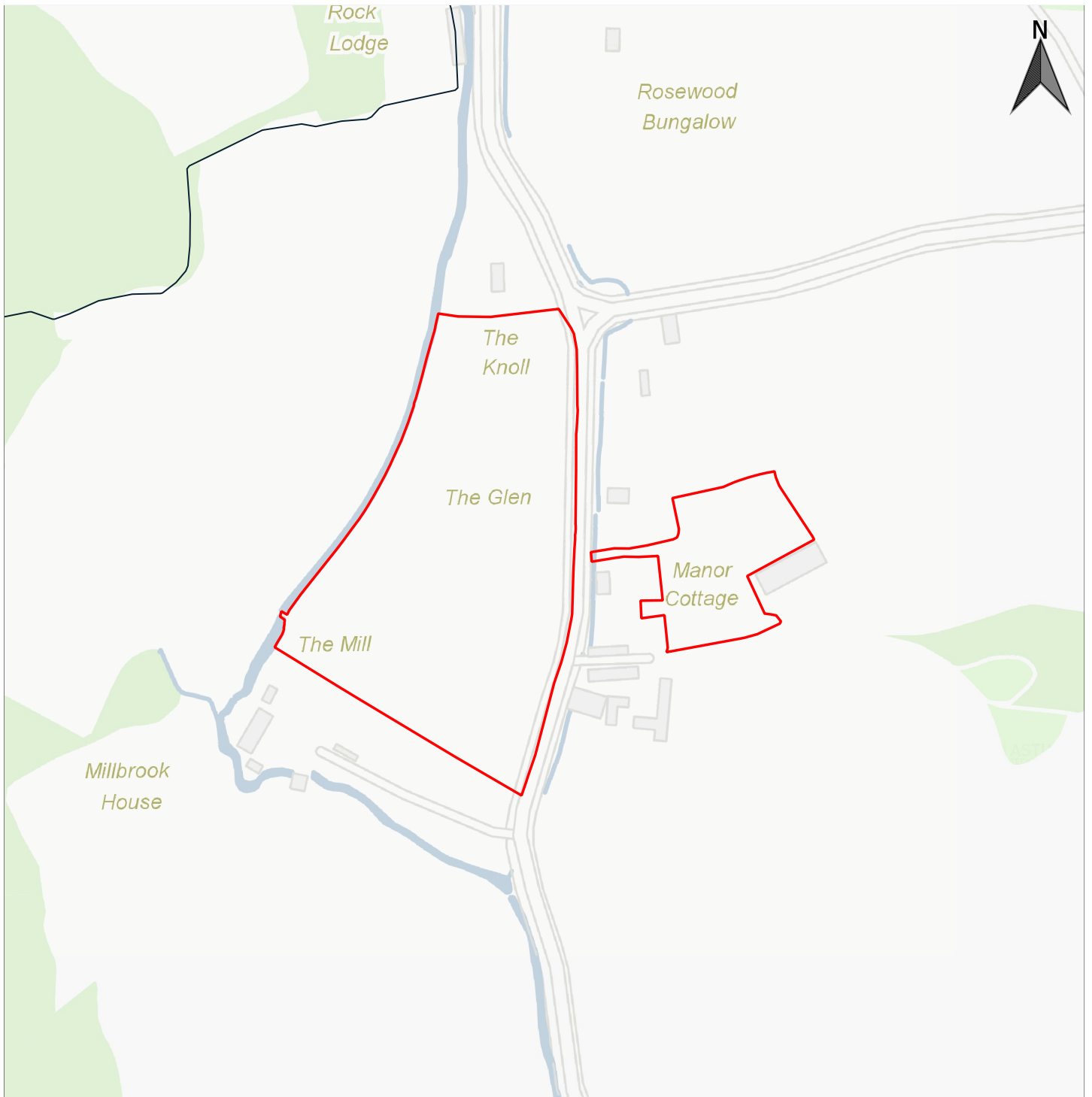
Candidate Site Number	CS0091
Site Name	Caerwent Depot Crick
Settlement	Crick
Ward	Caerwent
Proposed Use	Residential
Site Size in hectares	2.44

 monmouthshire sir fynwy	(c) Ordnance Survey 10023415 2018, via Astun Data Services
	Not to Scale
	Monmouthshire County Council, County Hall, Usk, The Rhadyr, Monmouthshire, NP15 1GA




Candidate Site Number	CS0120
Site Name	Land at Carrow Hill Farm
Settlement	St Brides Netherwent
Ward	Caerwent
Proposed Use	Residential
Site Size in hectares	2.03

 monmouthshire sir fynwy	(c) Ordnance Survey 10023415 2018, via Astun Data Services
	Not to Scale
	Monmouthshire County Council, County Hall, Usk, The Rhadyr, Monmouthshire, NP15 1GA




Candidate Site Number	CS0121
Site Name	Land off St Brides Road
Settlement	St Brides Netherwent
Ward	Caerwent
Proposed Use	Residential
Site Size in hectares	3.85

 monmouthshire sir fynwy	(c) Ordnance Survey 10023415 2018, via Astun Data Services
	Not to Scale
	Monmouthshire County Council, County Hall, Usk, The Rhadyr, Monmouthshire, NP15 1GA




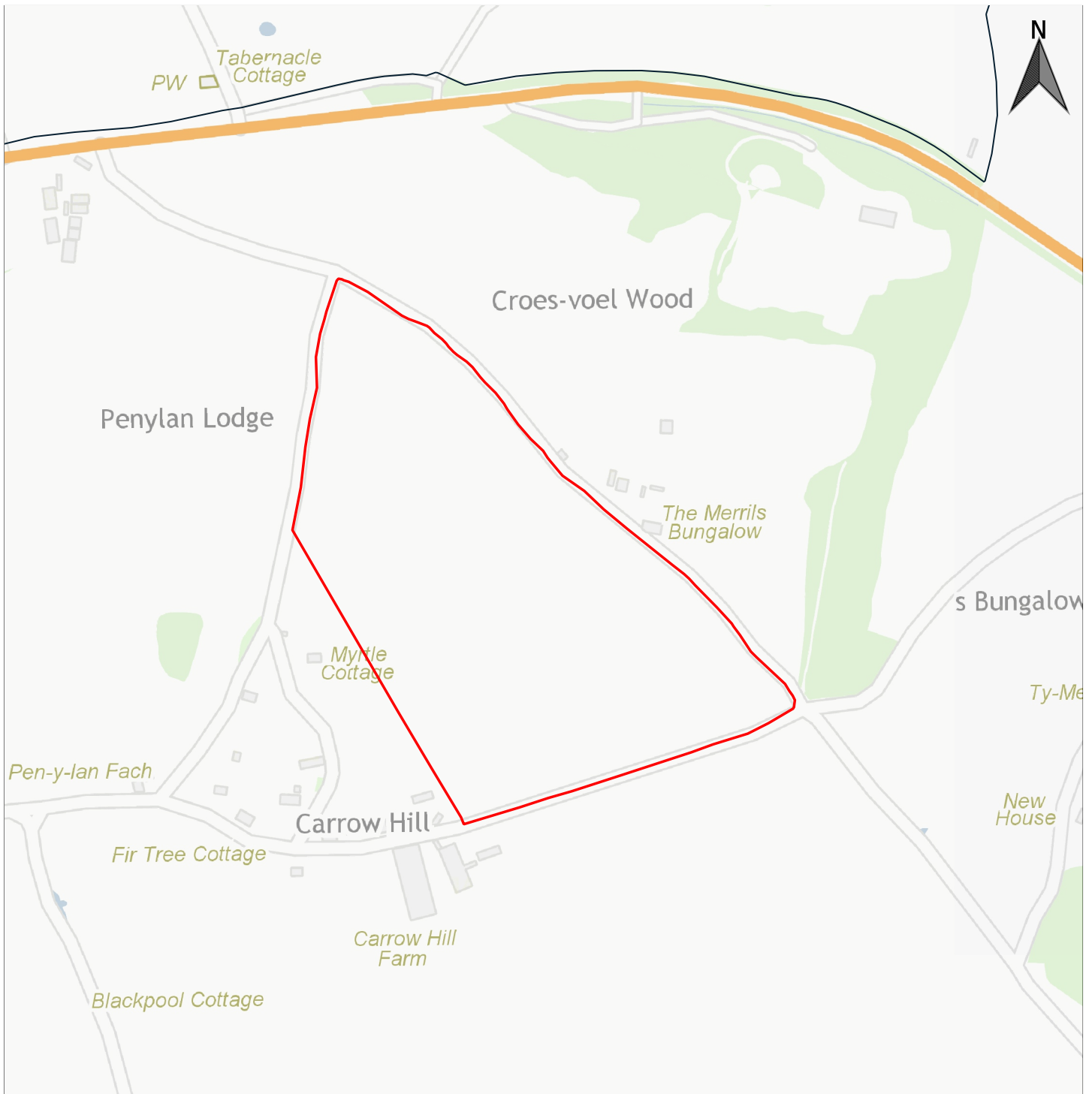
Candidate Site Number	CS0126
Site Name	Caerwent Brook
Settlement	Caerwent
Ward	Caerwent
Proposed Use	Residential
Site Size in hectares	6.4

 monmouthshire sir fynwy	(c) Ordnance Survey 10023415 2018, via Astun Data Services
	Not to Scale
	Monmouthshire County Council, County Hall, Usk, The Rhadyr, Monmouthshire, NP15 1GA




Candidate Site Number	CS0167
Site Name	Caerwent B
Settlement	Crick
Ward	Caerwent
Proposed Use	Residential
Site Size in hectares	3.01

 monmouthshire sir fynwy	(c) Ordnance Survey 10023415 2018, via Astun Data Services
	Not to Scale
	Monmouthshire County Council, County Hall, Usk, The Rhadyr, Monmouthshire, NP15 1GA




Candidate Site Number	CS0193
Site Name	Land at Carrow Hill Farm
Settlement	Caerwent
Ward	Caerwent
Proposed Use	Residential
Site Size in hectares	15.5

 monmouthshire sir fynwy	(c) Ordnance Survey 10023415 2018, via Astun Data Services
	Not to Scale
	Monmouthshire County Council, County Hall, Usk, The Rhadyr, Monmouthshire, NP15 1GA



Candidate Site Number	CS0194
Site Name	Land at Five Lanes Farm
Settlement	Caerwent
Ward	Caerwent
Proposed Use	Residential
Site Size in hectares	1.68

 monmouthshire sir fynwy	(c) Ordnance Survey 10023415 2018, via Astun Data Services
	Not to Scale
	Monmouthshire County Council, County Hall, Usk, The Rhadyr, Monmouthshire, NP15 1GA