

4. Index of Candidate Sites for Protection

MAIN TOWNS

Abergavenny					
Ward	Candidate Site Reference No.	Site Name	Proposed Use	Site Proposer	Page No.
Cantref	CSP003	Land at Pentre Road	Protection as buffer to BBNP	Mr Dick Cole Abergavenny & District Civic Society	205
Cantref/Grofield	CSP002	Western Abergavenny	Protection as buffer to BBNP	Mr Dick Cole Abergavenny & District Civic Society	206
Croesonen/Mardy/Lansdown	CSP004	Land north of Abergavenny	Protection as buffer to BBNP	Mr Dick Cole Abergavenny & District Civic Society	207
Croesonen/Mardy	CSP001	Gavenny Valley	DES2	Mr Dick Cole Abergavenny & District Civic Society	208

Monmouth					
Ward	Candidate Site Reference No.	Site Name	Proposed Use	Site Proposer	Page No.
Dixton with Osbaston	CSP007	Land at Old Hereford Road	Protected from development	40 Local Residents	209
Dixton with Osbaston	CSP009	Land adj Orchard Cottage	Natural flood management	Transition Monmouth	210
Dixton with Osbaston	CSP011	Osbaston	Retrofit of SUDs measures	Transition Monmouth	211
Dixton with Osbaston	CSP016	Hereford Road	Protection from development	Mr Richard Roden	212
Drybridge	CSP013	Land east Kingswood	Natural flood management	Transition Monmouth	213

Monmouth

Ward	Candidate Site Reference No.	Site Name	Proposed Use	Site Proposer	Page No.
Overmonnow	CSP005	Triwall Factory Old Playing Field	DES2	Monmouth Archaeological Society	214
Wyesham	CSP008	Claypatch Woods	Natural flood management	Transition Monmouth	215
Wyesham	CSP010	Wyesham	Retrofit of SUDs measures	Transition Monmouth	216
Wyesham	CSP012	Land adjacent Wyesham Lane	Natural flood Management	Transition Monmouth	217

RURAL GENERAL

Llangybi Fawr

Candidate Site Reference No.	Site Name	Proposed Use	Site Proposer	Page No.
CSP006	Land adj Garden Cottage, Coed y Paen	DES2	Mr Graham Rogers	218

Shirenewton


Candidate Site Reference No.	Site Name	Proposed Use	Site Proposer	Page No.
CSP014	Runston Village Conservation Area	Protection from development	Mr Will Feakes	219

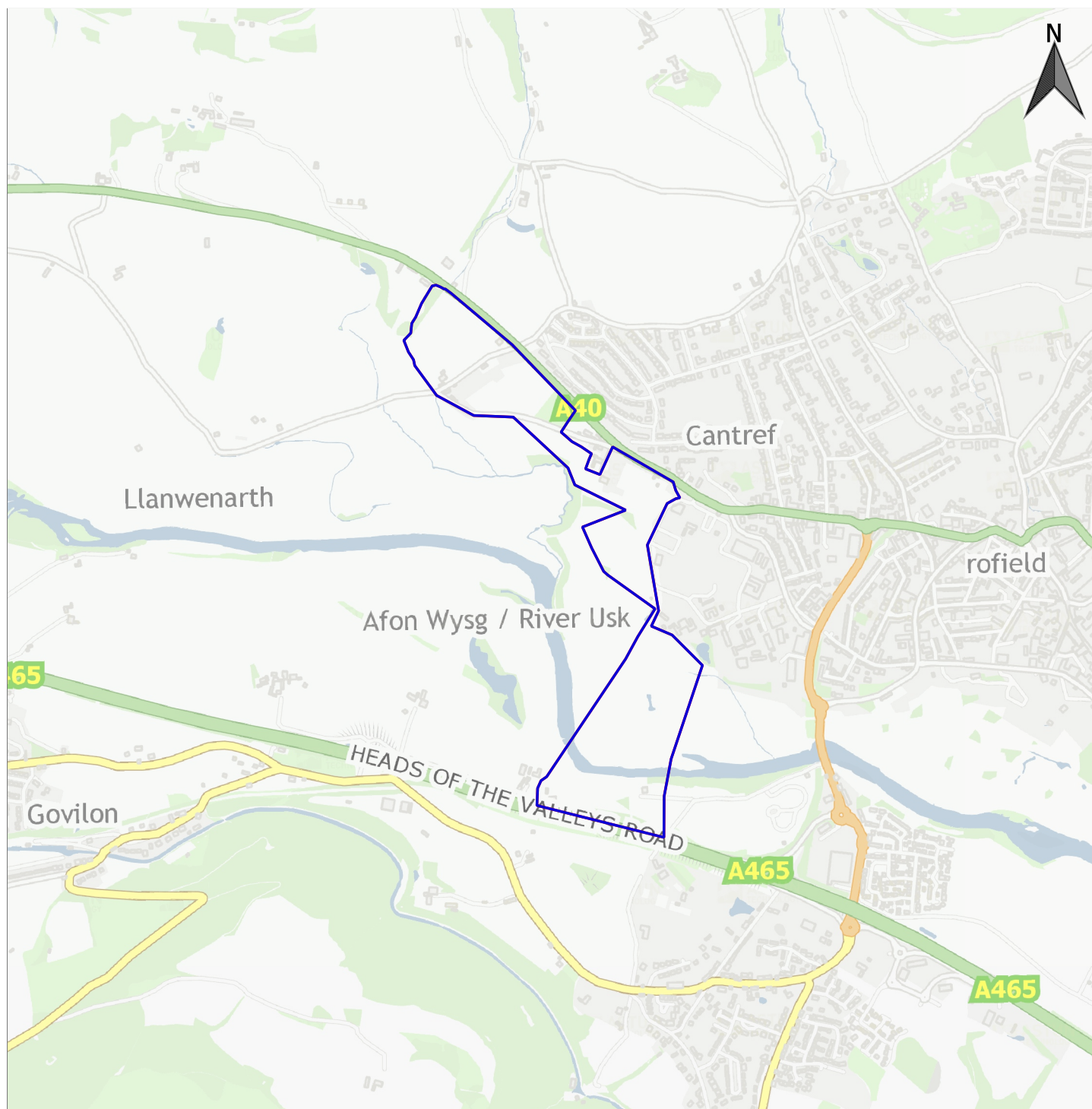
Shirenewton

Candidate Site Reference No.	Site Name	Proposed Use	Site Proposer	Page No.
CSP015	St Pierre Conservation Area, Mathern/Portskewett	Protection from development	Mr Will Feakes	220




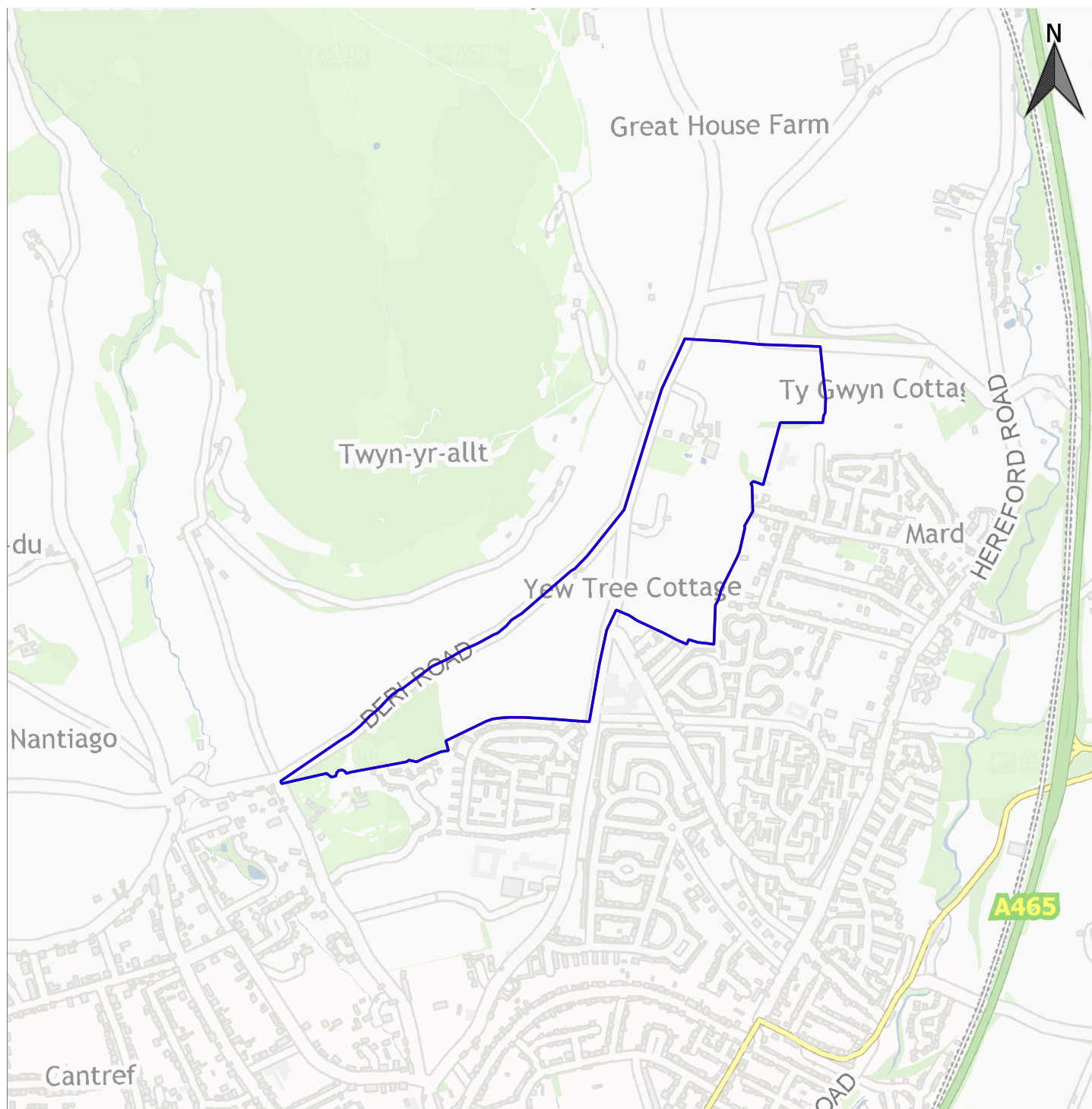
Candidate Site Number	CSP003
Site Name	Land at Pentre Road
Settlement	Abergavenny
Ward	Cantref
Proposed Use	Protection as buffer to BBNP
Site Size in hectares	31.5

 monmouthshire sir fynwy	(c) Ordnance Survey 10023415 2018, via Astun Data Services
	Not to Scale
	Monmouthshire County Council, County Hall, Usk, The Rhadyr, Monmouthshire, NP15 1GA




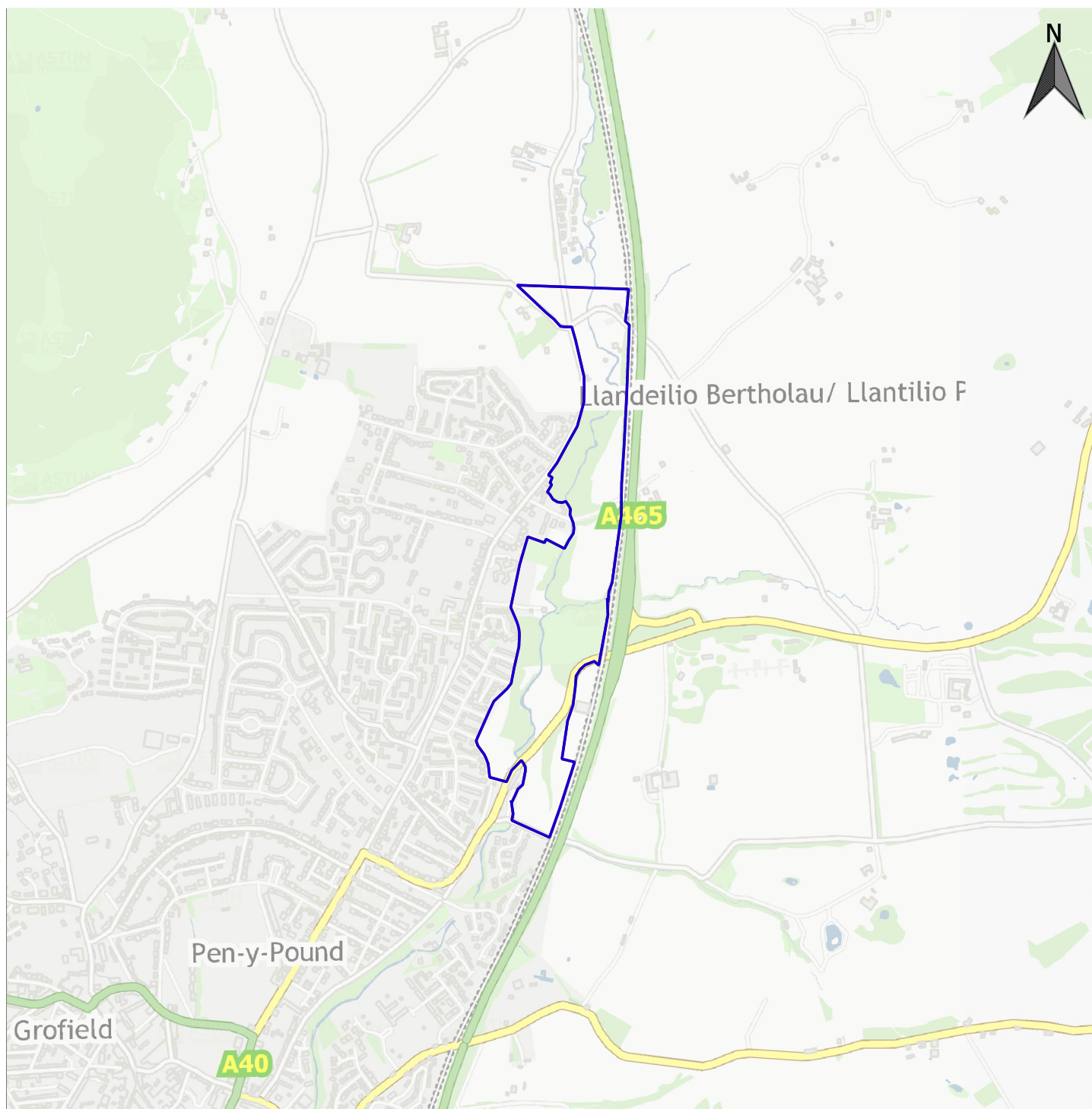
Candidate Site Number	CSP002
Site Name	Western Abergavenny
Settlement	Abergavenny
Ward	Cantref/Grofield
Proposed Use	Protection as buffer to BBNP
Site Size in hectares	30.96

 monmouthshire sir fynwy	(c) Ordnance Survey 10023415 2018, via Astun Data Services
	Not to Scale
	Monmouthshire County Council, County Hall, Usk, The Rhadyr, Monmouthshire, NP15 1GA




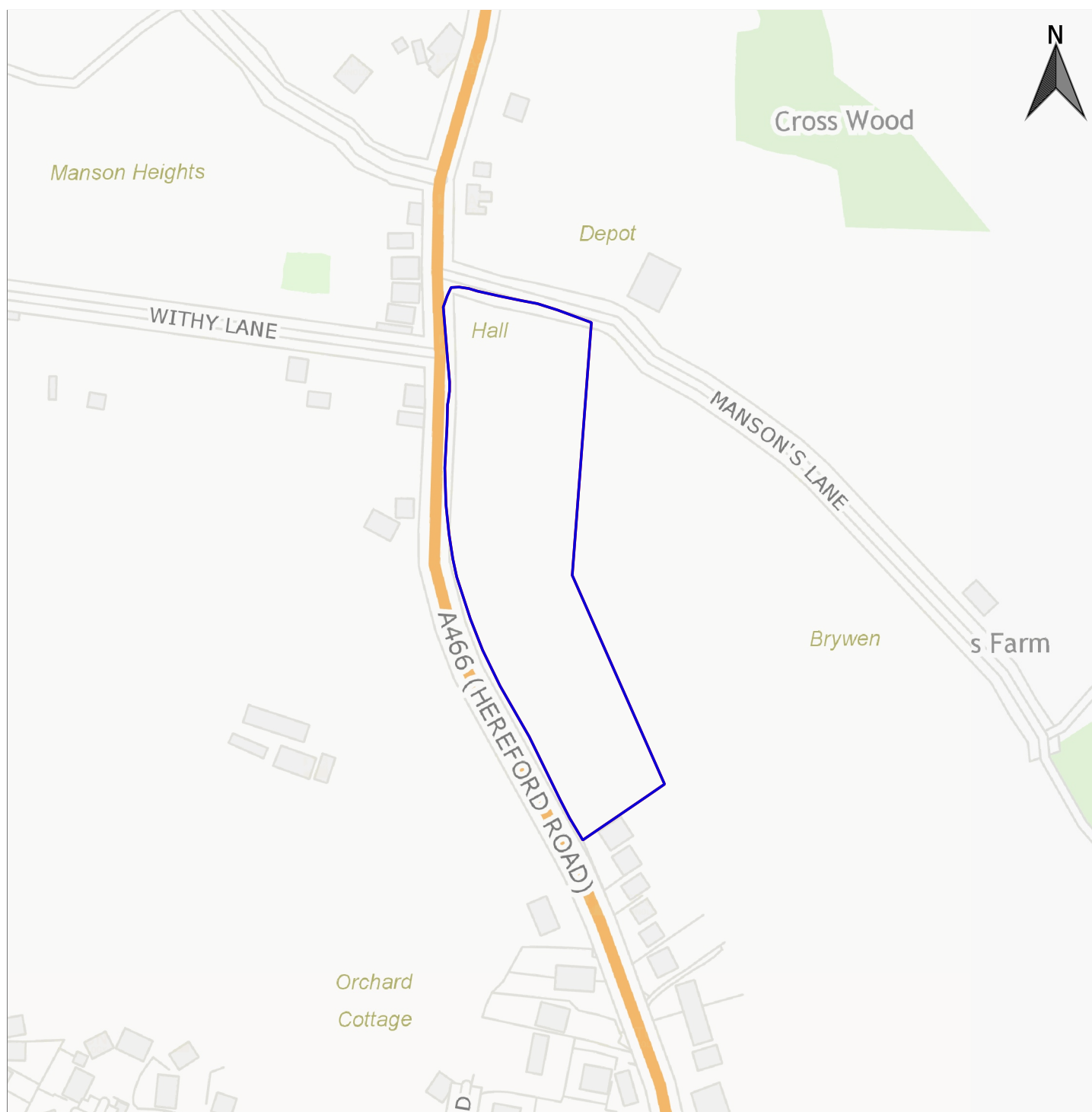
Candidate Site Number	CSP004
Site Name	Land north Abergavenny
Settlement	Abergavenny
Ward	Croesonen/Lansdown/Mardy
Proposed Use	Protection as buffer to BBNP
Site Size in hectares	34.3

 monmouthshire sir fynwy	(c) Ordnance Survey 10023415 2018, via Astun Data Services
	Not to Scale
	Monmouthshire County Council, County Hall, Usk, The Rhadyr, Monmouthshire, NP15 1GA




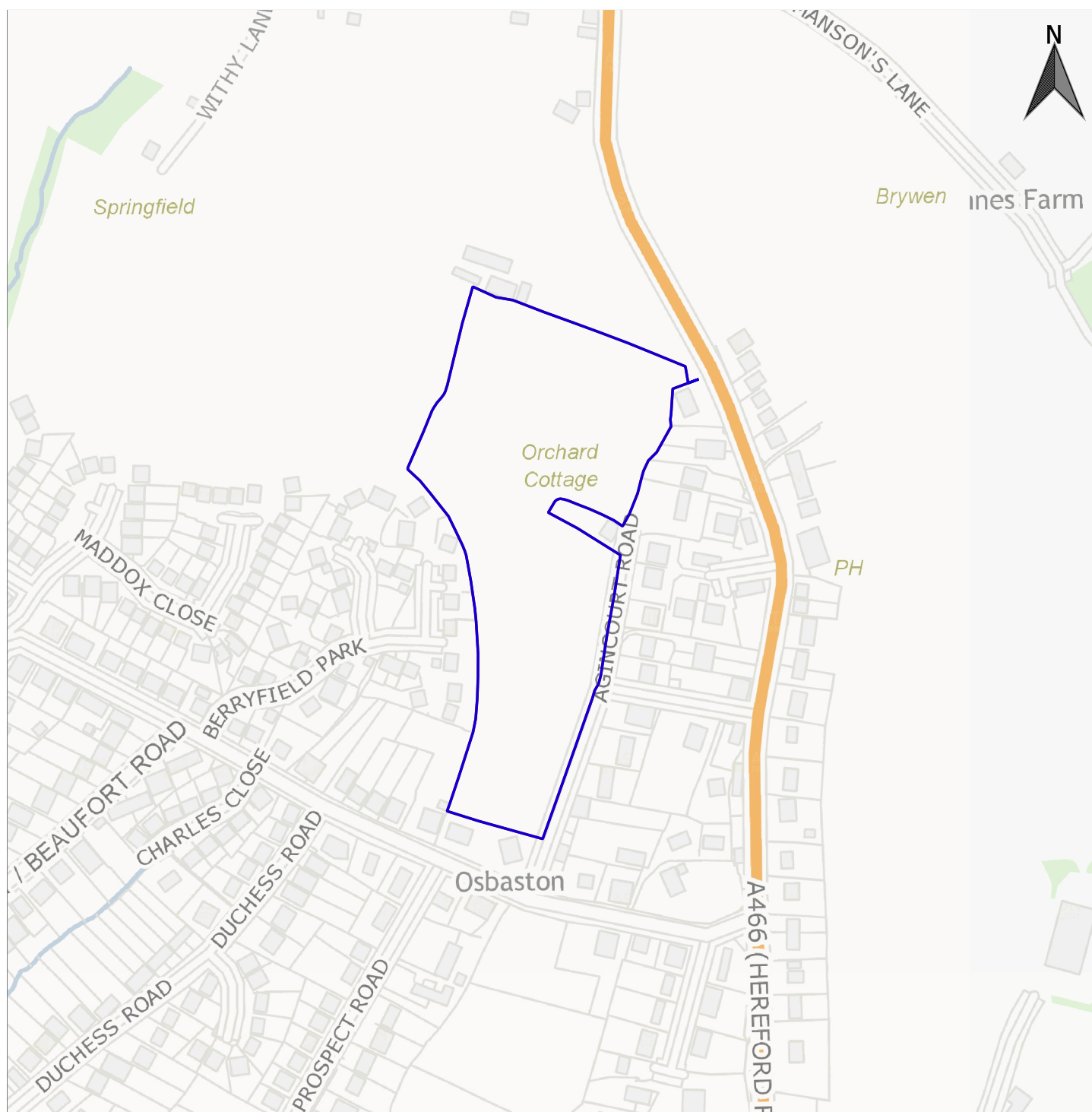
Candidate Site Number	CSP001
Site Name	Gavenny Valley
Settlement	Abergavenny
Ward	Mardy/Crosesonen
Proposed Use	DES2
Site Size in hectares	27.3

 monmouthshire sir fynwy	(c) Ordnance Survey 10023415 2018, via Astun Data Services
	Not to Scale
	Monmouthshire County Council, County Hall, Usk, The Rhadyr, Monmouthshire, NP15 1GA




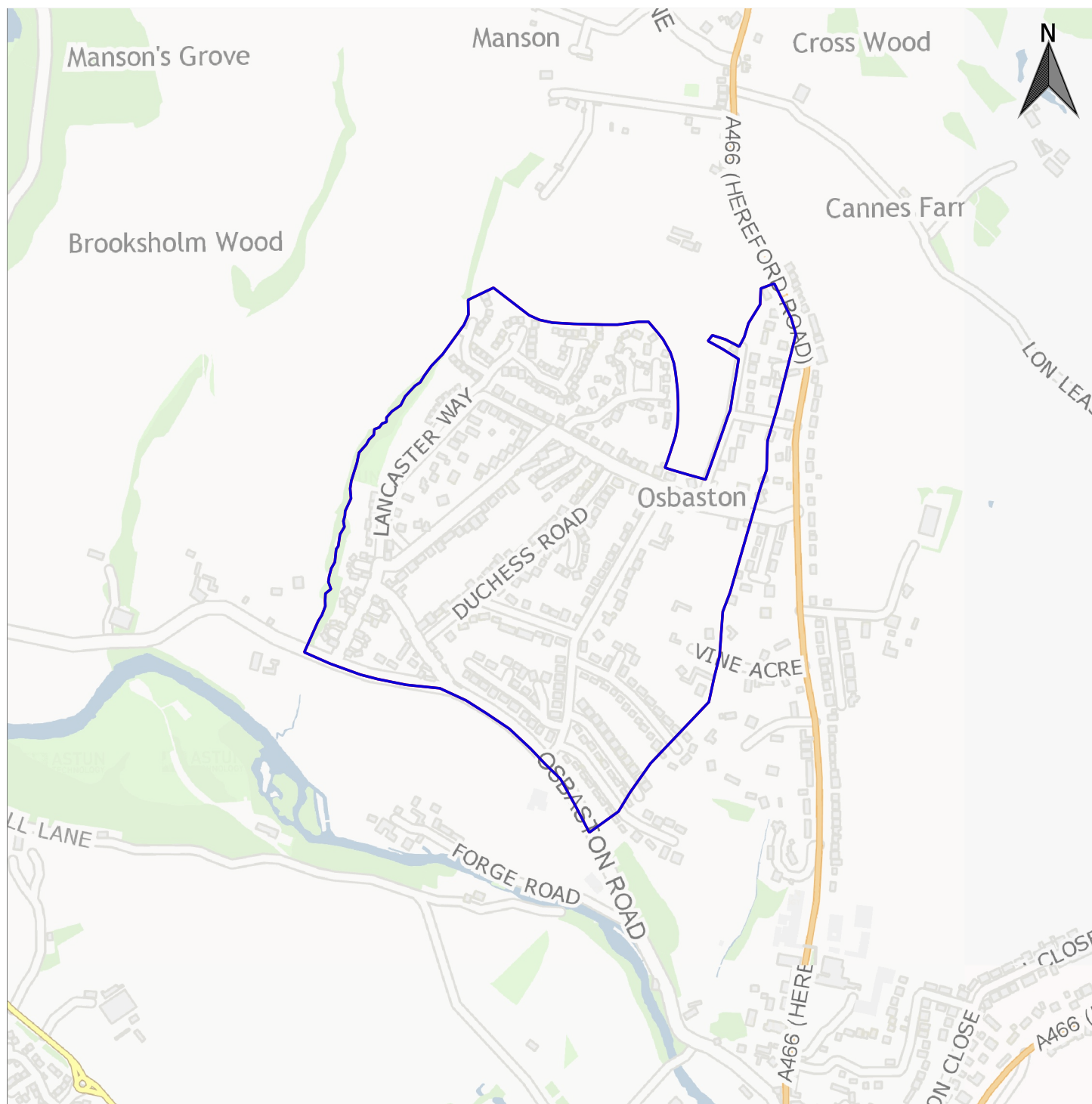
Candidate Site Number	CSP007
Site Name	Land at Old Hereford Road
Settlement	Monmouth
Ward	Dixton with Osbaston
Proposed Use	Protection from development
Site Size in hectares	1.75

 monmouthshire sir fynwy	(c) Ordnance Survey 10023415 2018, via Astun Data Services
	Not to Scale
	Monmouthshire County Council, County Hall, Usk, The Rhadyr, Monmouthshire, NP15 1GA




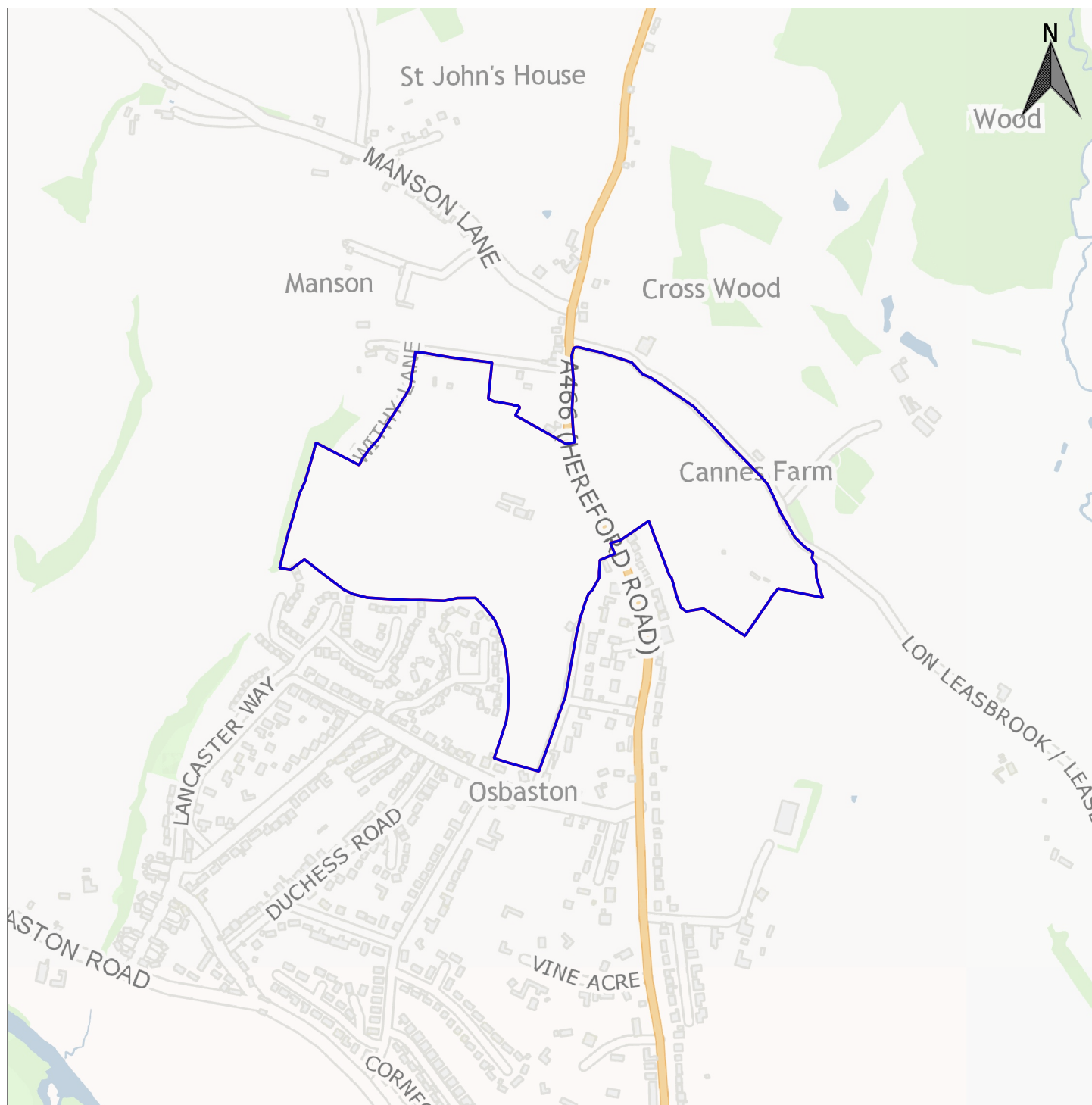
Candidate Site Number	CSP009
Site Name	Land adj Orchard Cottage
Settlement	Monmouth
Ward	Dixton with Osbaston
Proposed Use	Natural flood management
Site Size in hectares	3.89

 monmouthshire sir fynywy	(c) Ordnance Survey 10023415 2018, via Astun Data Services
	Not to Scale
	Monmouthshire County Council, County Hall, Usk, The Rhadyr, Monmouthshire, NP15 1GA




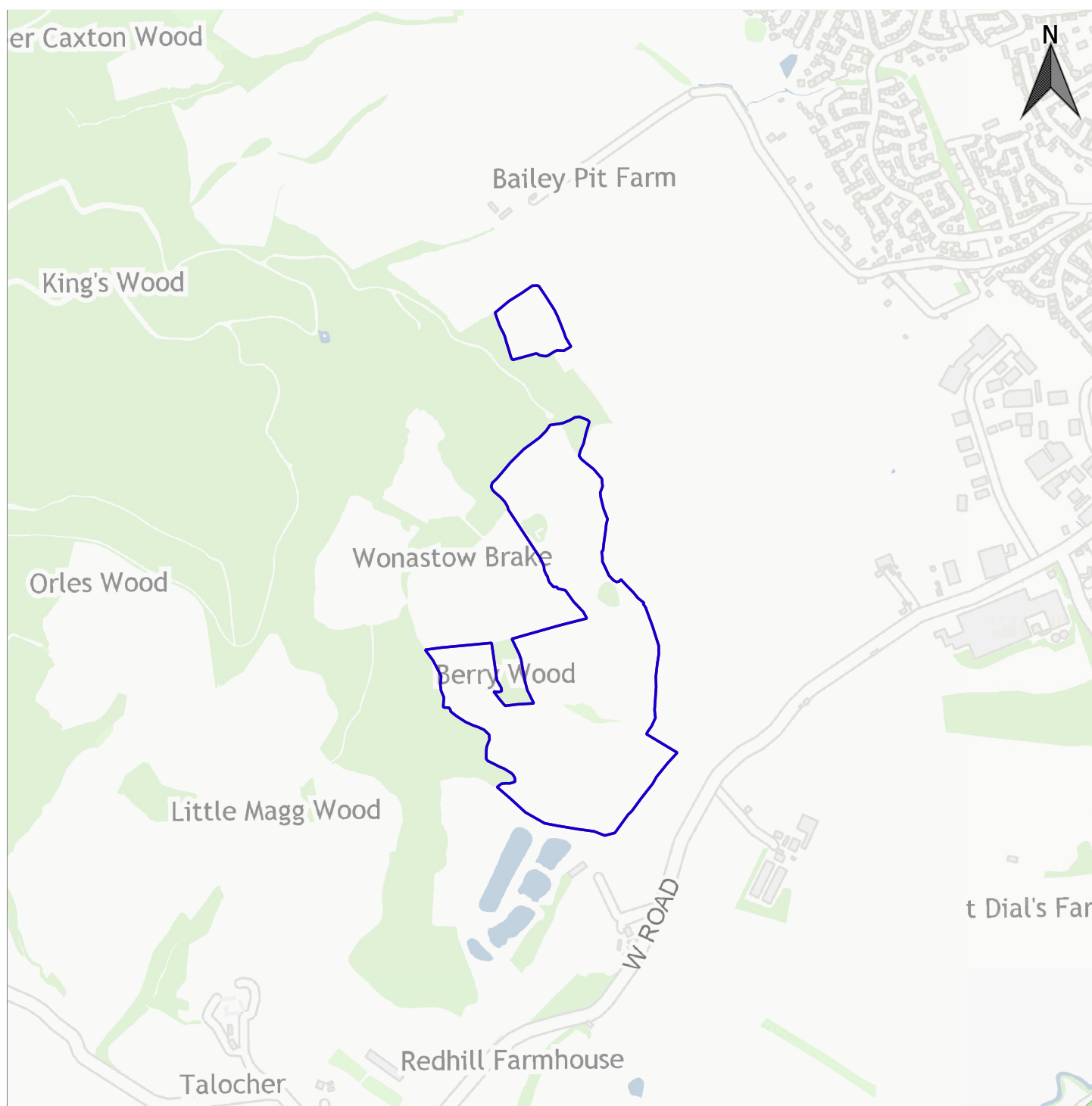
Candidate Site Number	CSP011
Site Name	Osbaston
Settlement	Monmouth
Ward	Dixton with Osbaston
Proposed Use	Retrofit of SUDs measures
Site Size in hectares	40.85

 monmouthshire sir fynwy	(c) Ordnance Survey 10023415 2018, via Astun Data Services
	Not to Scale
	Monmouthshire County Council, County Hall, Usk, The Rhadyr, Monmouthshire, NP15 1GA




Candidate Site Number	CSP016
Site Name	Fields at Hereford Road
Settlement	Monmouth
Ward	Dixton with Osbaston
Proposed Use	Protection from development
Site Size in hectares	21.96

 monmouthshire sir fynwy	(c) Ordnance Survey 10023415 2018, via Astun Data Services
	Not to Scale
	Monmouthshire County Council, County Hall, Usk, The Rhadyr, Monmouthshire, NP15 1GA




Candidate Site Number	CSP013
Site Name	Land east of Kingswood
Settlement	Monmouth
Ward	Drybridge
Proposed Use	Natural flood management
Site Size in hectares	20.35

 monmouthshire sir fynwy	(c) Ordnance Survey 10023415 2018, via Astun Data Services
	Not to Scale
	Monmouthshire County Council, County Hall, Usk, The Rhadyr, Monmouthshire, NP15 1GA




Candidate Site Number	CSP005
Site Name	Triwall Factory Playingfield
Settlement	Monmouth
Ward	Overmonnow
Proposed Use	DES2
Site Size in hectares	0.81

 monmouthshire sir fynwy	(c) Ordnance Survey 10023415 2018, via Astun Data Services
	Not to Scale
	Monmouthshire County Council, County Hall, Usk, The Rhadyr, Monmouthshire, NP15 1GA




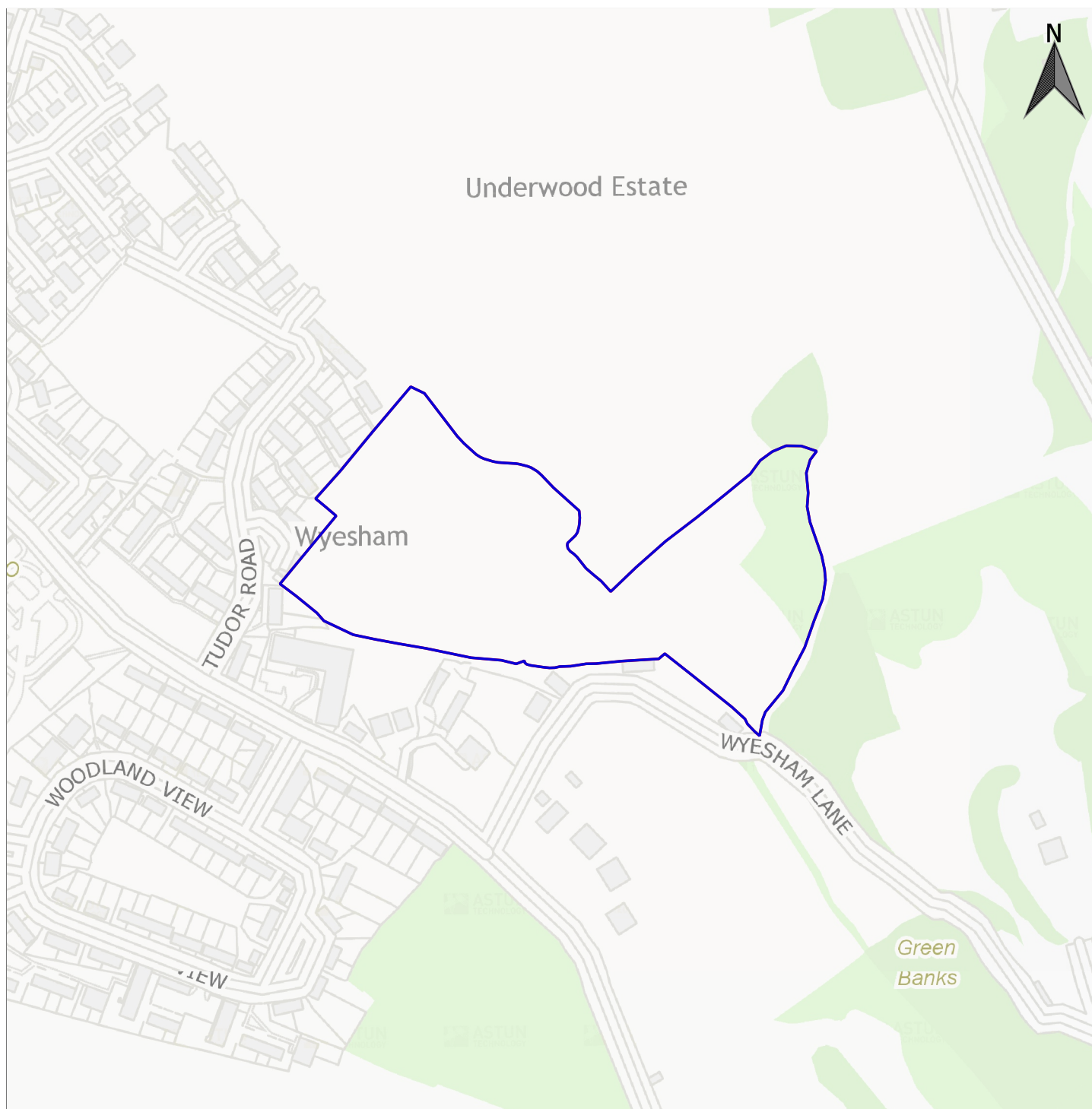
Candidate Site Number	CSP008
Site Name	Claypatch Woods
Settlement	Monmouth
Ward	Wyesham
Proposed Use	Natural flood management
Site Size in hectares	1.7

 monmouthshire sir fynwy	(c) Ordnance Survey 10023415 2018, via Astun Data Services
	Not to Scale
	Monmouthshire County Council, County Hall, Usk, The Rhadyr, Monmouthshire, NP15 1GA




Candidate Site Number	CSP010
Site Name	Wyesham
Settlement	Monmouth
Ward	Wyesham
Proposed Use	Retrofit of SUDs measures
Site Size in hectares	46.3

 monmouthshire sir fynwy	(c) Ordnance Survey 10023415 2018, via Astun Data Services
	Not to Scale
	Monmouthshire County Council, County Hall, Usk, The Rhadyr, Monmouthshire, NP15 1GA




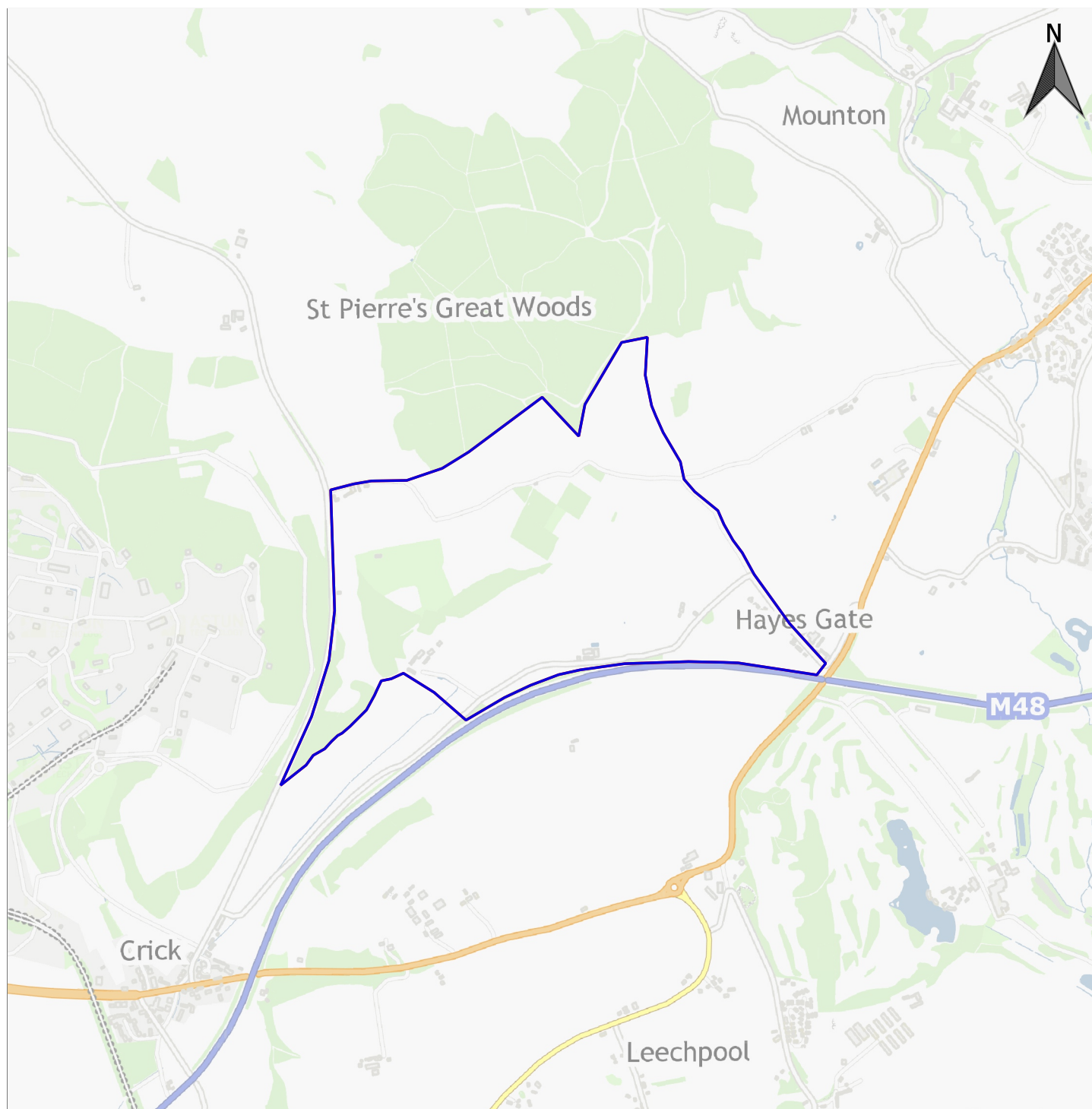
Candidate Site Number	CSP012
Site Name	Land adj Wyesham Lane
Settlement	Monmouth
Ward	Wyesham
Proposed Use	Natural flood management
Site Size in hectares	3.24

 monmouthshire sir fynwy	(c) Ordnance Survey 10023415 2018, via Astun Data Services
	Not to Scale
	Monmouthshire County Council, County Hall, Usk, The Rhadyr, Monmouthshire, NP15 1GA




Candidate Site Number	CSP006
Site Name	Land adj Garden Cottage
Settlement	Coed y Paen
Ward	Llangybi Fawr
Proposed Use	DES2
Site Size in hectares	0.1

 monmouthshire sir fynwy	(c) Ordnance Survey 10023415 2018, via Astun Data Services
	Not to Scale
	Monmouthshire County Council, County Hall, Usk, The Rhadyr, Monmouthshire, NP15 1GA




Candidate Site Number	CSP014
Site Name	Runston Village
Settlement	Crick
Ward	Shirenewton
Proposed Use	Protection from development
Site Size in hectares	109.9

 monmouthshire sir fynwy	(c) Ordnance Survey 10023415 2018, via Astun Data Services
	Not to Scale
	Monmouthshire County Council, County Hall, Usk, The Rhadyr, Monmouthshire, NP15 1GA



Candidate Site Number	CSP015
Site Name	St Pierre Conservation Area
Settlement	Mathern/Portskewett
Ward	Shirenewton/Portskewett
Proposed Use	Protection from development
Site Size in hectares	134.7

 monmouthshire sir fynwy	(c) Ordnance Survey 10023415 2018, via Astun Data Services
	Not to Scale
	Monmouthshire County Council, County Hall, Usk, The Rhadyr, Monmouthshire, NP15 1GA