

3. Index of Candidate Sites for Development/Redevelopment

MAIN TOWNS


Abergavenny					
Ward	Candidate Site Reference No.	Site Name	Proposed Use	Site Proposer	Page No.
Cantref	CS0056	Land South Brecon Road	Residential	JR Planning & Development (WYG)	1
Cantref	CS0128	Land at Chapel Farm Fields	Residential	Hallam Land Management Ltd (Asbri Planning)	2
Castle	CS0145	Land adj Raglan Terrace	Business - Use Class B1	Mr M & Mrs K Robinson (Buckle Chamberlain Partnership Ltd)	3
Croesonen	CS0033	Land at Ross Road	Residential	Parfitt Family (RPS Planning)	4
Grofield	CS0035	Land at Brecon Road	Residential	Abergavenny Brake and Clutch Ltd (Savills)	5
Grofield	CS0164	Land west Nevill Hall Hospital	Residential	Executors of the late Mrs A M Phillips (Mr Peter Kirby)	6
Grofield	CS0178	The Abergavenny Workhouse	Mixed use or commercial	Mrs Caroline Townley	7
Grofield/Llanfoist Fawr	CS0204	Land between Brecon Road & A465	By-pass	Abergavenny Transition Town	8
Lansdown	CS0147	Land north of Hillside	Residential	Edenstone Homes Ltd	9
Lansdown	CS0161	Land between Deri Road & Hillside	Residential	Edenstone Homes Ltd	10

Abergavenny

Ward	Candidate Site Reference No.	Site Name	Proposed Use	Site Proposer	Page No.
Lansdown	CS0192	Land off Old Hereford Road	Residential	Redrow Homes (South Wales) Ltd	11
Lansdown	CS0197	Land at King Henry VIII School	Residential	Monmouthshire County Council Estates	12
Llanover	CS0125	Abergavenny Urban Extension	Mixed Use	Monmouthshire Housing Association	13
Mardy	CS0094	Land at Penhanlas Farm	Residential	Edenstone Homes Ltd (Boyer Ltd)	14
Mardy	CS0108	Land north of Hillgrove Avenue	Residential	McAlister, Price & Powell-Tuck (BBA Architects & Planners)	15
Mardy	CS0172	Maindiff Court Hospital	Technology/Education	Mr Peter Johns Team Abergavenny	16
Mardy	CS0174	The Paddock	Residential/Leisure/industrial	Mr Mark Hawkins	17
Mardy	CS0185	Land west Glebe Cottage, Llantilio Pertholey	Residential	J R Planning & Development (WYG)	18
Candidate Site withdrawn at the landowners request and with the proposers agreement					
Mardy	CS0201	Land off Old Hereford Road	'One Planet' dwelling community	Abergavenny Transition Town	20
Mardy	CS0202	Land off Old Hereford Road	'Land Share' growing project	Abergavenny Transition Town	21
Mardy	CS0203	Maindiff Court	Business units, conference & management facilities	Abergavenny Transition Town	22




Candidate Site Number	CS0056
Site Name	Land South Brecon Road
Settlement	Abergavenny
Ward	Cantref
Proposed Use	Residential
Site Size in hectares	3.2

 monmouthshire sir fynywy	(c) Ordnance Survey 10023415 2018, via Astun Data Services
	Not to Scale
	Monmouthshire County Council, County Hall, Usk, The Rhadyr, Monmouthshire, NP15 1GA




Candidate Site Number	CS0128
Site Name	Land at Chapel Farm Fields
Settlement	Abergavenny
Ward	Cantref
Proposed Use	Residential
Site Size in hectares	9.6

 monmouthshire sir fynwy	(c) Ordnance Survey 10023415 2018, via Astun Data Services
	Not to Scale
	Monmouthshire County Council, County Hall, Usk, The Rhadyr, Monmouthshire, NP15 1GA




Candidate Site Number	CS0145
Site Name	Land adj Raglan Terrace
Settlement	Abergavenny
Ward	Castle
Proposed Use	Business - Use Class B1
Site Size in hectares	0.71

 monmouthshire sir fynwy	(c) Ordnance Survey 10023415 2018, via Astun Data Services
	Not to Scale
	Monmouthshire County Council, County Hall, Usk, The Rhadyr, Monmouthshire, NP15 1GA




Candidate Site Number	CS0033
Site Name	Land at Ross Road
Settlement	Abergavenny
Ward	Croesonen
Proposed Use	Residential
Site Size in hectares	6.11

 monmouthshire sir fynwy	(c) Ordnance Survey 10023415 2018, via Astun Data Services
	Not to Scale
	Monmouthshire County Council, County Hall, Usk, The Rhadyr, Monmouthshire, NP15 1GA




Candidate Site Number	CS0035
Site Name	Land at Brecon Road
Settlement	Abergavenny
Ward	Grofield
Proposed Use	Residential
Site Size in hectares	0.42

 monmouthshire sir fynwy	(c) Ordnance Survey 10023415 2018, via Astun Data Services
	Not to Scale
	Monmouthshire County Council, County Hall, Usk, The Rhadyr, Monmouthshire, NP15 1GA




Candidate Site Number	CS0164
Site Name	Land west Nevill Hall Hospital
Settlement	Abergavenny
Ward	Grofield
Proposed Use	Residential
Site Size in hectares	2.1

 monmouthshire sir fynwy	(c) Ordnance Survey 10023415 2018, via Astun Data Services
	Not to Scale
	Monmouthshire County Council, County Hall, Usk, The Rhadyr, Monmouthshire, NP15 1GA




Candidate Site Number	CS0178
Site Name	The Abergavenny Workhouse
Settlement	Abergavenny
Ward	Grofield
Proposed Use	mixed use or commercial
Site Size in hectares	0.67

 monmouthshire sir fynwy	(c) Ordnance Survey 10023415 2018, via Astun Data Services
	Not to Scale
	Monmouthshire County Council, County Hall, Usk, The Rhadyr, Monmouthshire, NP15 1GA




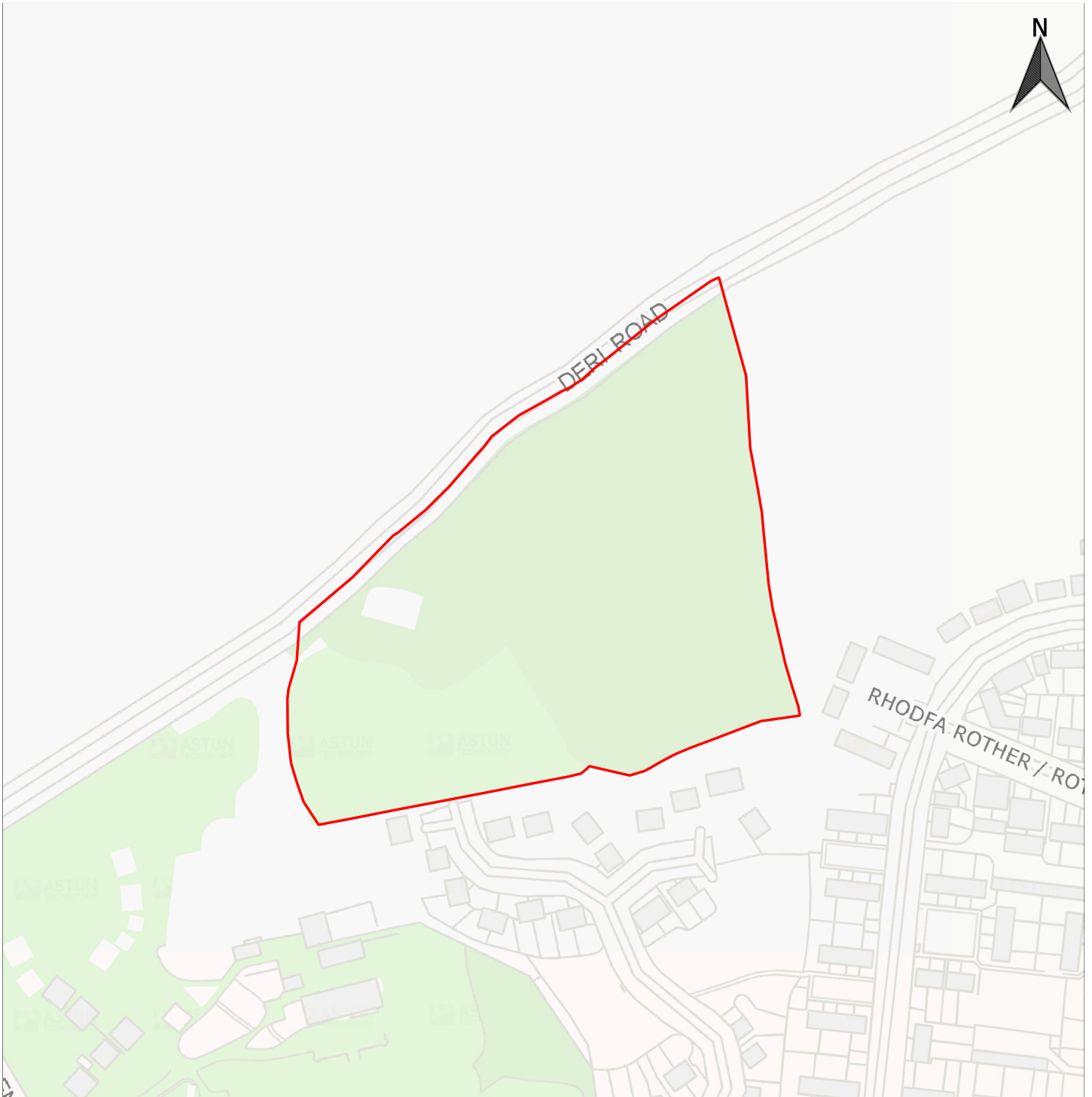
Candidate Site Number	CS0204
Site Name	Land bet Brecon Road & A465
Settlement	Abergavenny, Llanfoist
Ward	Grofield/Llanfoist Fawr
Proposed Use	By-pass
Site Size in hectares	14.85

 monmouthshire sir fynwy	(c) Ordnance Survey 10023415 2018, via Astun Data Services
	Not to Scale
	Monmouthshire County Council, County Hall, Usk, The Rhadyr, Monmouthshire, NP15 1GA




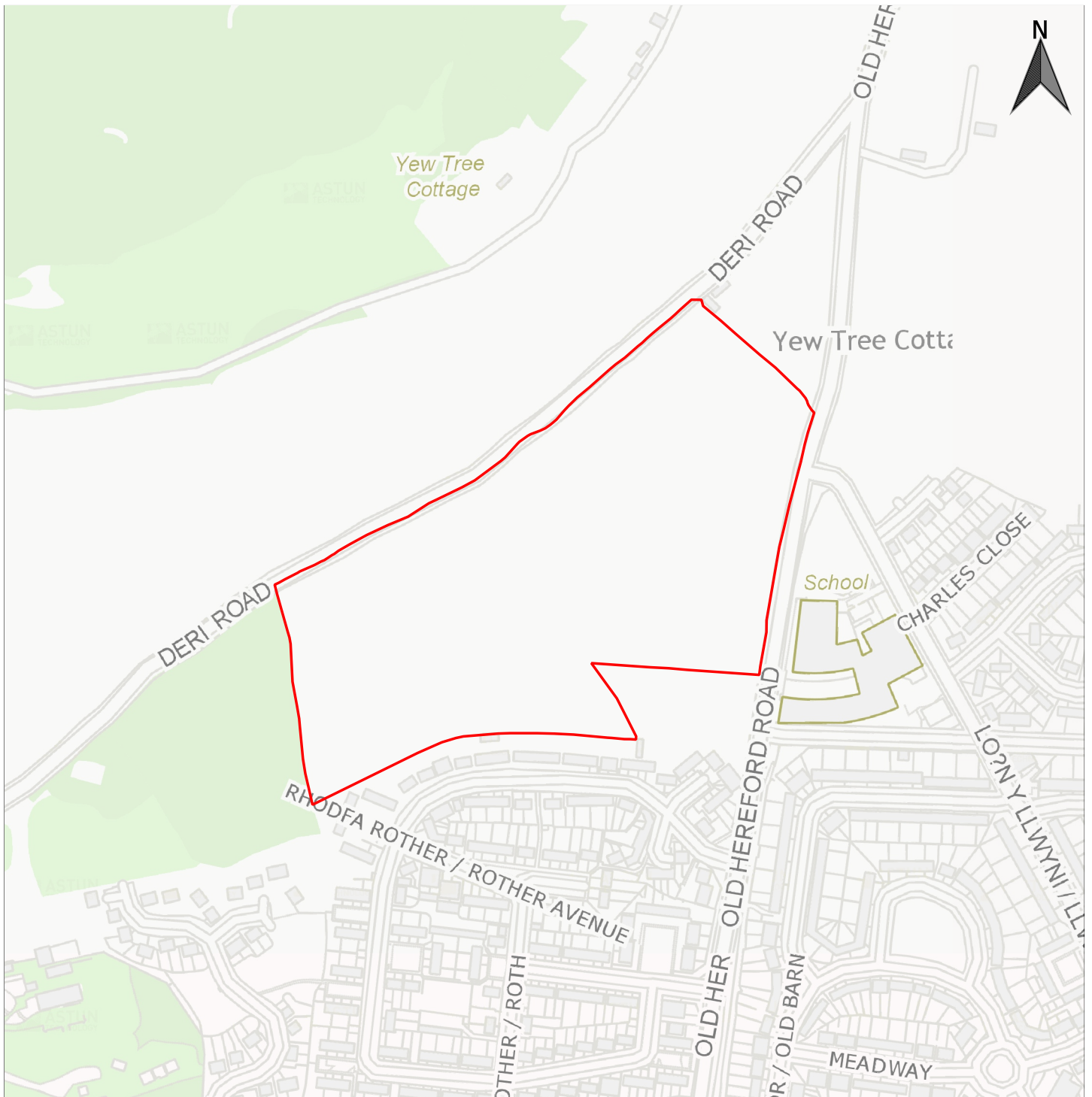
Candidate Site Number	CS0147
Site Name	land north Hillside
Settlement	Abergavenny
Ward	Lansdown
Proposed Use	Residential
Site Size in hectares	0.9

	(c) Ordnance Survey 10023415 2018, via Astun Data Services
	Not to Scale
	Monmouthshire County Council, County Hall, Usk, The Rhadyr, Monmouthshire, NP15 1GA




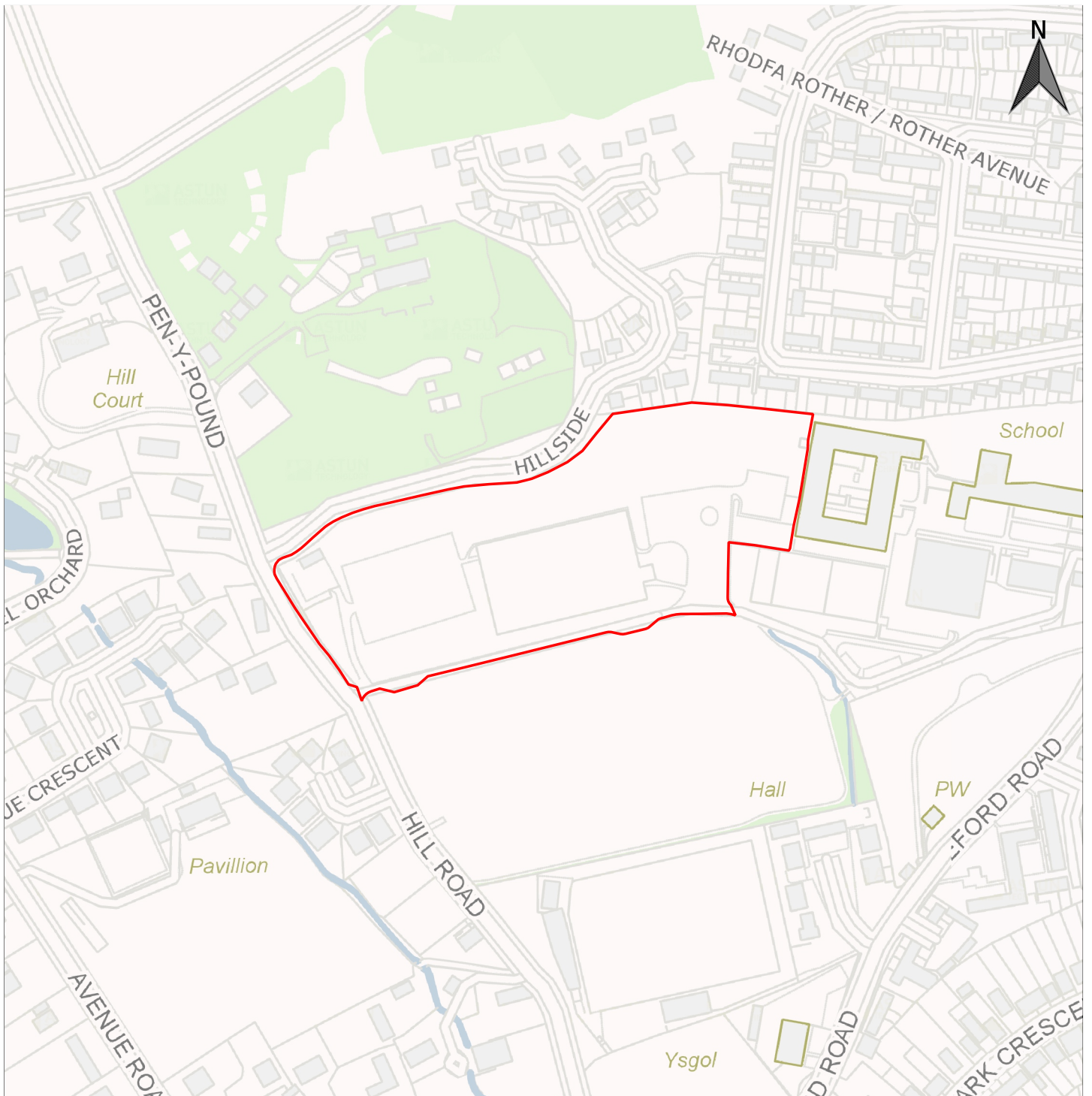
Candidate Site Number	CS0161
Site Name	Land at Deri Road and Hilside
Settlement	Abergavenny
Ward	Lansdown
Proposed Use	Residential
Site Size in hectares	3.12

	(c) Ordnance Survey 10023415 2018, via Astun Data Services
	Not to Scale
	Monmouthshire County Council, County Hall, Usk, The Rhadyr, Monmouthshire, NP15 1GA




Candidate Site Number	CS0192
Site Name	Land off Old Hereford Road
Settlement	Abergavenny
Ward	Lansdown
Proposed Use	Residential
Site Size in hectares	8.3

 monmouthshire sir fynwy	(c) Ordnance Survey 10023415 2018, via Astun Data Services
	Not to Scale
	Monmouthshire County Council, County Hall, Usk, The Rhadyr, Monmouthshire, NP15 1GA




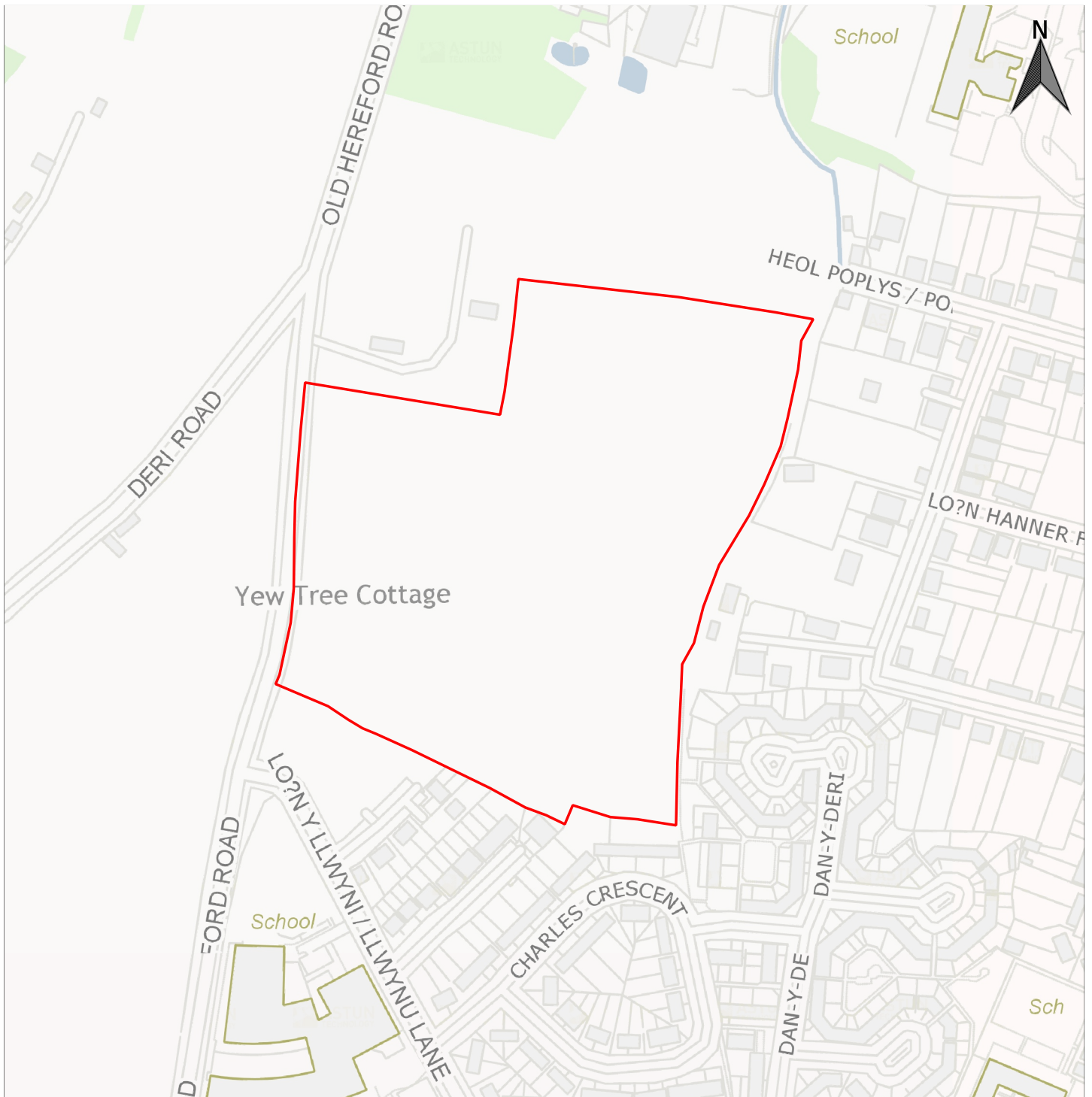
Candidate Site Number	CS0197
Site Name	Land at King Henry VIII School
Settlement	Abergavenny
Ward	Lansdown
Proposed Use	Residential
Site Size in hectares	3.6

 monmouthshire sir fynwy	(c) Ordnance Survey 10023415 2018, via Astun Data Services
	Not to Scale
	Monmouthshire County Council, County Hall, Usk, The Rhadyr, Monmouthshire, NP15 1GA




Candidate Site Number	CS0125
Site Name	Abergavenny Urban Extension
Settlement	Abergavenny
Ward	Llanover
Proposed Use	Mixed Use
Site Size in hectares	65

	(c) Ordnance Survey 10023415 2018, via Astun Data Services
	Not to Scale
	Monmouthshire County Council, County Hall, Usk, The Rhadyr, Monmouthshire, NP15 1GA




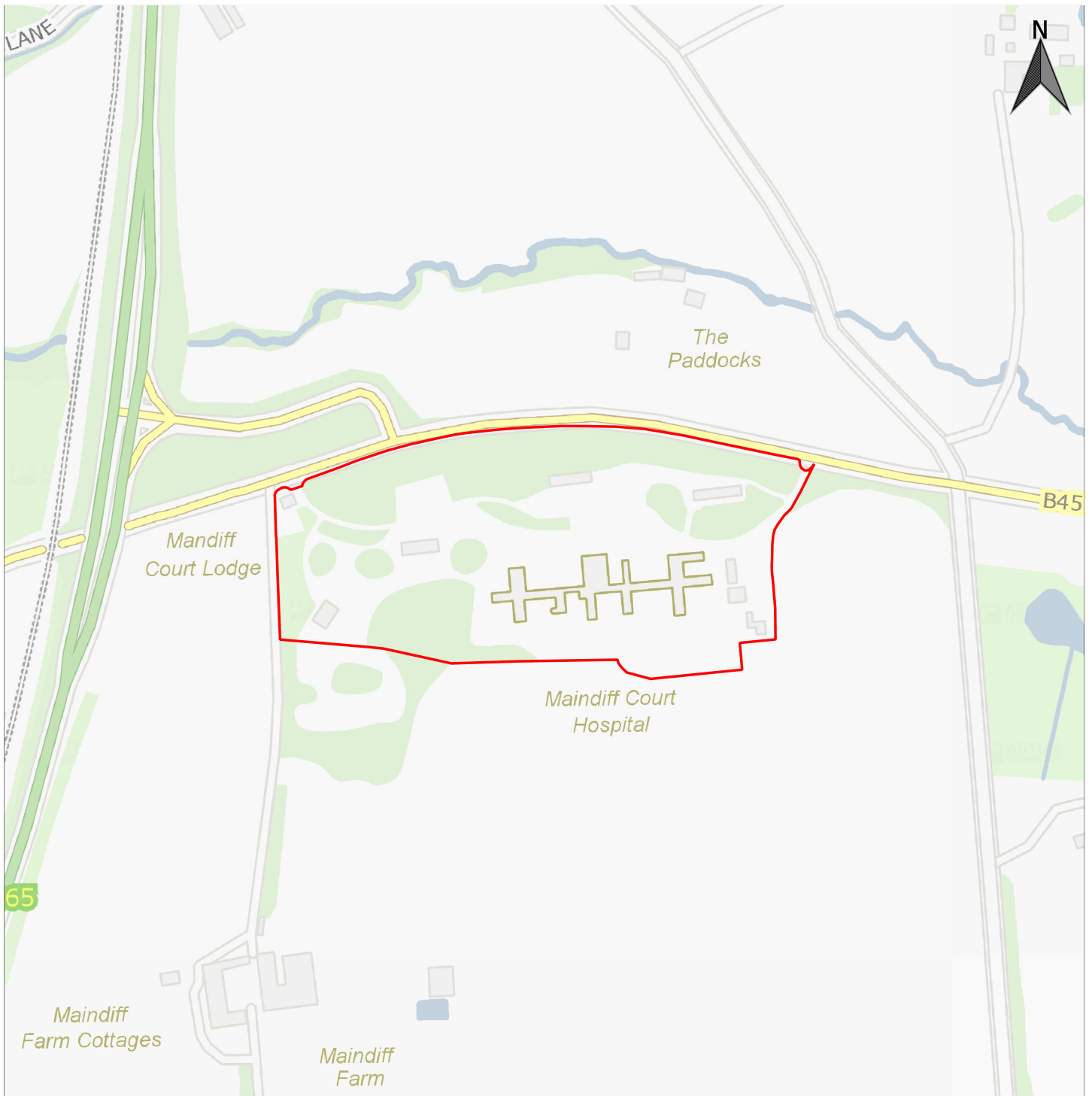
Candidate Site Number	CS0094
Site Name	Land at Penhanlas Farm
Settlement	Abergavenny
Ward	Mardy
Proposed Use	Residential
Site Size in hectares	6.08

	(c) Ordnance Survey 10023415 2018, via Astun Data Services
	Not to Scale
	Monmouthshire County Council, County Hall, Usk, The Rhadyr, Monmouthshire, NP15 1GA




Candidate Site Number	CS0108
Site Name	Land north of Hillgrove Avenue
Settlement	Abergavenny
Ward	Mardy
Proposed Use	Residential
Site Size in hectares	2.9

	(c) Ordnance Survey 10023415 2018, via Astun Data Services
	Not to Scale
	Monmouthshire County Council, County Hall, Usk, The Rhadyr, Monmouthshire, NP15 1GA




Candidate Site Number	CS0172
Site Name	Maindiff Court Hospital
Settlement	Abergavenny
Ward	Mardy
Proposed Use	Technology/education campus
Site Size in hectares	6.4

 monmouthshire sir fynwy	(c) Ordnance Survey 10023415 2018, via Astun Data Services
	Not to Scale
	Monmouthshire County Council, County Hall, Usk, The Rhadyr, Monmouthshire, NP15 1GA




Candidate Site Number	CS0174
Site Name	Land at Nantgavenny Lane
Settlement	Abergavenny
Ward	Mardy
Proposed Use	Community/commercial & housing
Site Size in hectares	3.51

 monmouthshire sir fynwy	(c) Ordnance Survey 10023415 2018, via Astun Data Services
	Not to Scale
	Monmouthshire County Council, County Hall, Usk, The Rhadyr, Monmouthshire, NP15 1GA




Candidate Site Number	CS0185
Site Name	Land west Glebe Cottage
Settlement	Llantilio Pertholey
Ward	Mardy
Proposed Use	Residential
Site Size in hectares	1.14

 monmouthshire sir fynwy	(c) Ordnance Survey 10023415 2018, via Astun Data Services
	Not to Scale
	Monmouthshire County Council, County Hall, Usk, The Rhadyr, Monmouthshire, NP15 1GA




Candidate Site Number	CS0201
Site Name	Land off Old Hereford Road
Settlement	Abergavenny
Ward	Mardy
Proposed Use	'One Planet' community
Site Size in hectares	2.54

 monmouthshire sir fynwy	(c) Ordnance Survey 10023415 2018, via Astun Data Services
	Not to Scale
	Monmouthshire County Council, County Hall, Usk, The Rhadyr, Monmouthshire, NP15 1GA




Candidate Site Number	CS0202
Site Name	Land off Old Hereford Road
Settlement	Abergavenny
Ward	Mardy
Proposed Use	'Land Share' growing project
Site Size in hectares	1.04

 monmouthshire sir fynyw	(c) Ordnance Survey 10023415 2018, via Astun Data Services
	Not to Scale
	Monmouthshire County Council, County Hall, Usk, The Rhadyr, Monmouthshire, NP15 1GA



Candidate Site Number	CS0203
Site Name	Maindiff Court Hospital
Settlement	Abergavenny
Ward	Mardy
Proposed Use	Business Units, conferences
Site Size in hectares	7.54

 monmouthshire sir fynwy	(c) Ordnance Survey 10023415 2018, via Astun Data Services
	Not to Scale
	Monmouthshire County Council, County Hall, Usk, The Rhadyr, Monmouthshire, NP15 1GA