














Landscaping Plan



LANDSCAPING KEY

-  RETAINED AMENITY GRASS
-  RETAINED RIVERBANK VEGETATION
-  RETAINED TREES
-  VEGETATION TO BE REMOVED
-  PROPOSED REPLACEMENT TREE
-  PROPOSED SHRUB MIX
-  PROPOSED SPECIES RICH GRASSLAND WITH FIELD ROSE
-  PROPOSED VERGE GRASS MIX
-  FOOTPATHS
-  CARPARK
-  NEW CARRIAGEWAY
-  EXISTING ACCESS ROAD
-  PAVED AREA (NO PEDESTRIANS)

SPECIES	COMMON NAME	% MIX	FORM & HEIGHT	SPACING	TOTAL AREA (M ²)	QUANTITY
INDIVIDUAL TREES						
Quercus robur	English Oak		Bareroot Standard 2.5-3m	As shown		2
Salix babylonica	Weeping Willow		Bareroot Standard 2.5-3m	As shown		1
Salix alba	White Willow		Bareroot Standard 2.5-3m	As shown		1
					379.3	
INFORMAL SHRUB MIX ALONG FENCELINE						
Crataegus monogyna	Hawthorn	15	Bareroot 40-60cm	0.45/m ² (1.5m c/s)		29
Ilex aquafolium	Holly	20	Bareroot 40-60cm	0.45/m ² (1.5m c/s)		39
Acer campestre	Field maple	25	Bareroot 40-60cm	0.45/m ² (1.5m c/s)		48
Prunus cerasifera	cherry plum	20	Bareroot 40-60cm	0.45/m ² (1.5m c/s)		39
Hedera helix	Ivy	20	Bareroot 40-60cm	0.45/m ² (1.5m c/s)		39
		100				
					942.1	
PROPOSED SPECIES RICH GRASSLAND WITH FIELD ROSE						
Emergate EM1 seed mix or similar approved	Basic General Purpose Meadow Mixture		Seed	4g/m ²		3.8kg
Rosa arvensis	field rose		Bareroot 40-60cm	0.11/m ² (3m c/s)		120
					539.6	
VERGE GRASS						
Germinal A18 see mix or similar approved	Road verge and Embankment		Seed	35g/m ²		18.9kg

© Crown Copyright and database right 2012. Ordnance Survey 100023415.
 Monmouthshire County Borough Council.
 © Hwylfaint a hyswiau cronfa ddatari Goron 2012. Rhif Trwydded yr Arolwg
 Ordnance 100023415.
 Digital Mapping Solutions from Dotted Eyes Limited © Copyright and
 Database right 2011